













Green Infrastructure Assessment - Hayton Parish - July 2021






Rev G 080721

Ref	Type of Green Infrastructure	Location	Any Designation	Description	Photograph(s)
GI01 Map 5	Public Right of Way (PROW), Bridleways and any other PROW within a green setting	Various locations spread across the Parish, as indicated by OS Maps	Public Rights of Way	Several km of footpaths, bridleways and byways	
GI02 Map 2	Parish Fields	Millennium Field - Grid Ref : SK72530 84709.		Substantially planted with broadleaf trees, a haven for wildlife and fauna, close to the village community	
GI03 Map 2	Parish Fields	Dole Field - Grid Ref : SK72262 84762.		Owned by a Charitable Trust and rented out for grazing. Many saplings have been planted. The site is close to the village community	
GI04 Map 2	Parish Fields	Bull Field - Grid Ref : SK72175 84803.		Substantially planted with broadleaf trees, a haven for wildlife and fauna. The site is close to the village community	
GI05 Map 3	Parish Fields	Gypsy Field - Grid Ref : SK71456 83472		Open area, recently planted with several hundred trees by the residents of the Parish to create a wild life haven, easy access from the heart of the village community.	
GI06 Map 2	Playground and Sports Field	Village Playing Field - Grid Ref : SK72886 084340		Situated in the heart of the village and used as a recreation facility by the public. Village events are held here, it is adjacent to the Village Hall and in the heart of the community.	

Green Infrastructure Assessment - Hayton Parish - July 2021






Rev G 080721

Ref	Type of Green Infrastructure	Location	Any Designation	Description	Photograph(s)
GI07 Map 1	Copse	Phillipson's Copse - Grid Ref: SK73689 85620		Private dense wooded area, situated in an elevated position above the village, but with easy access via local PROW.	
GI08 Map 1	Copse	Ash Holt, Grid Ref : SK7418 8591		Area of Woodland. High concentration of bluebells in spring, within walking distance of the community. A tranquil haven.	
GI09 Map 1	Copse	Long Plantation - Grid Ref : SK74333 86314		Area of Medium Density broadleaf woodland, rich in wildlife, flora and fauna	
GI10 Map 1	Copse	Hayton Castle Farm - Grid Ref : SK74063 86235		An extensive green area, incorporating broadleaf trees, green space. This is also a recreational area, used for private clay shooting.	
GI11 Map 3	Copse &Woodland	Tiln Woods, Inc. : Oak Tree Wood, Broom Wood, Bolham Wood, Tiln Lane Copse (left at the 1st bend)		Extensive area of mature broadleaf and conifer woodland, incorporating many trails and footpaths for public use. Large area of newly planted saplings. An area used by Parish residents and residents of Retford, as an escape from urbanisation.	 

Ref	Type of Green Infrastructure	Location	Any Designation	Description	Photograph(s)
GI12 Map 4	River	River Idle Corridor, from Tiln Weir to Leyfield Farm - Grid Ref : SK69427 83516 to SK71276 88230		A river bank provides walking & cycling facilities. Abundant in wildlife, flora and fauna.	
GI13 Map 4	Chesterfield Canal	From The Gate Inn, Bridge 62 to the Weir - Grid Ref : SK72655 83791 to SK73043 85909	Site of Special Scientific Interest (SSSI)	A facility for narrow boats to pass through the village. The towpath is used for walking/cycling, the canal banks are a registered SSSI	
GI14 Map 2	Lines of Trees	Church Lane, from St Peters Church to Canal Bridge 63 - Grid Ref : SK72330 84106		Comprising 2 columns of mature broadleaf trees. A dominant feature on the approach to the Chesterfield Canal, rich in wildlife, flora and fauna.	
GI15 Map 2	Lines of Trees	Main Street. Grid Ref : SK7290 8451		A line of Broadleaf trees and hedgerow. A dominant feature of Main St, creating a green boundary to the playing field in the heart of the village.	
GI16 Map 2	Trees and Green Pocket	St. Peter's Church Yard - Grid Ref : SK72719 84193	St. Peters Church is a Grade I Listed Building	Mature broadleaf and yew trees and a green space within the Grade 1 St. Peters Church boundary. An area for reflection and tranquillity within the community.	

Green Infrastructure Assessment - Hayton Parish - July 2021

Rev G 080721

Ref	Type of Green Infrastructure	Location	Any Designation	Description	Photograph(s)
GI17 Map 1	Site of Historic Ruins	The Moat, Hayton Castle Farm - Grid Ref : SK74080 86237		Although the ruins are no longer visible, the area offers a tranquil greenspace.	
GI18 Map 2	Paddock	Main Street - Grid Ref : SK72807 84176		Approx. 11 acres of grazing land, the open aspect giving good views of the Grade 1 listed St Peter's Church.	
GI19 Map 2	Paddock	At Bridge 63 Church Lane - Grid Ref : SK72547 84069		Fenced paddocks with shelters for grazing of horses alongside the Chesterfield Canal.	
GI20	Hedgerows	Various locations spread across the Parish covering an extensive area		Lines of mature shrubs and trees providing habitat for wildlife and protection from winds.	
GI21 Map 4	Lakes	Hayton Fishing Lakes - Grid Ref : SK 71330 83526 (approx.)		A private area of open water, rich in wildlife, flora and fauna. A copse of trees has recently been planted to enhance the area. Recreational Facilities offer private fishing.	
GI22 Map 1	Canal Mooring	Adjacent to The Boat Inn - Grid Ref : SK72758 85187		A maintained planted and grassed seating area overlooking the Chesterfield Canal within the village, accessible from the main road.	