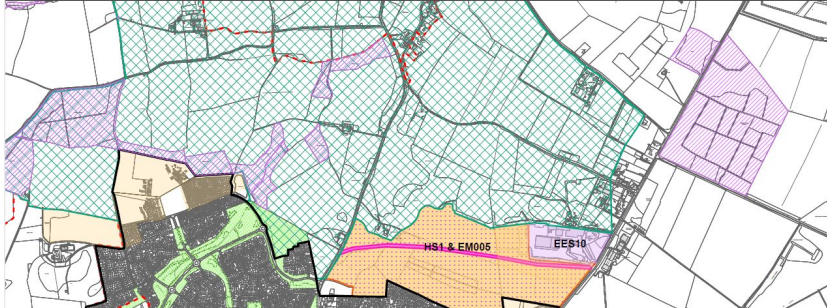
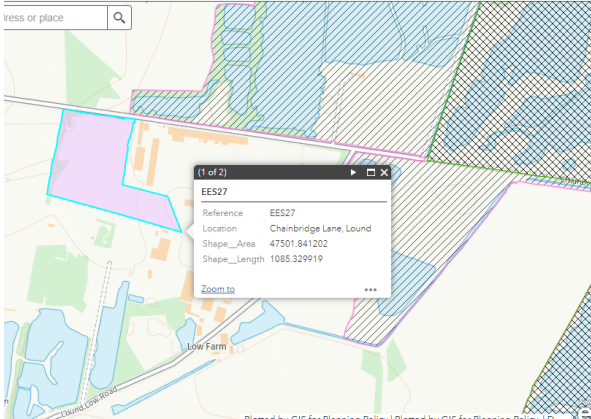
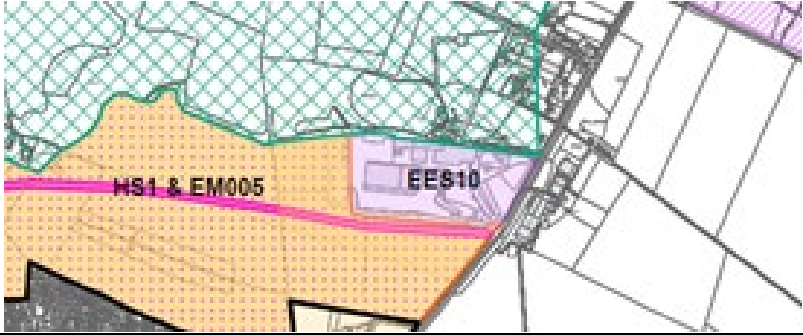
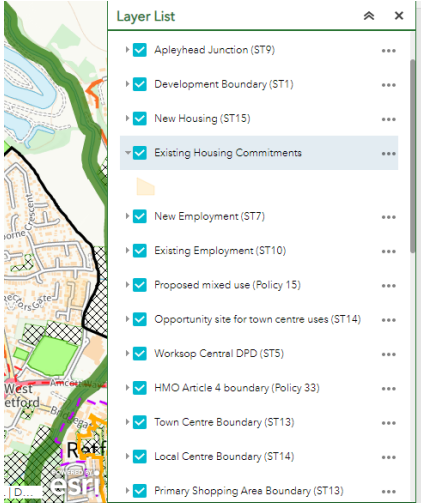
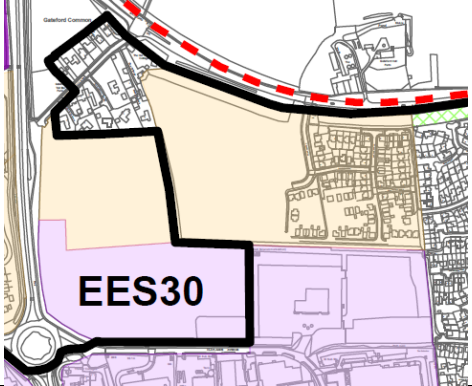
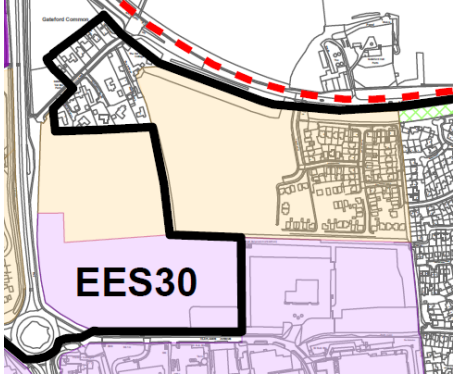
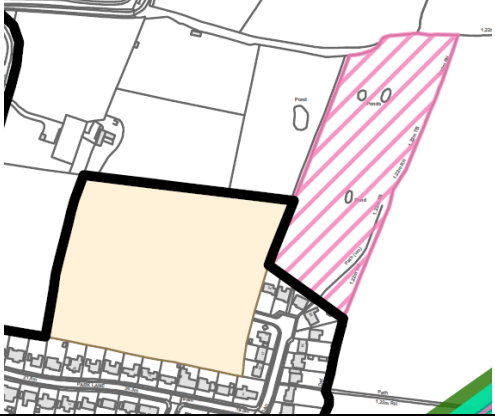
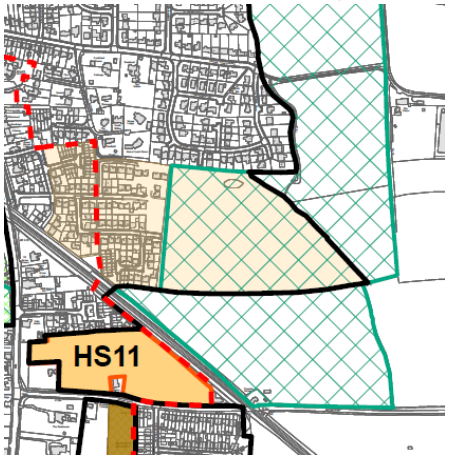
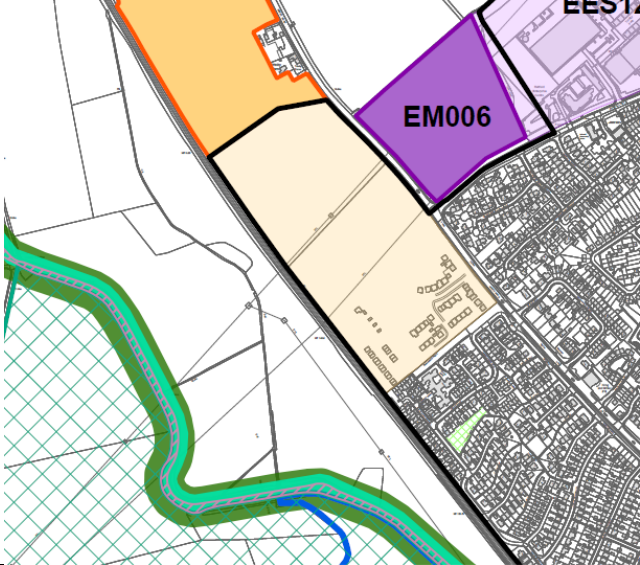
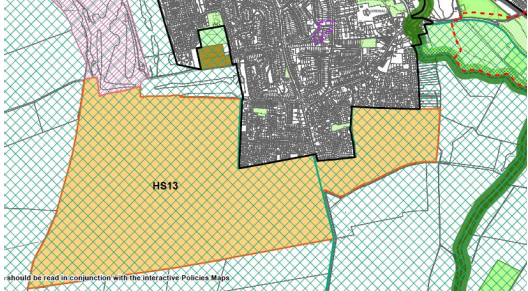



Policies Map Proposed Amendment	Reason for Proposed Amendment
<p>Dialogue between FCC (landowner) and officers at both the Nottingham Biological and Geological Records Centre (attached) has confirmed that the records centre will remove the site from their Local Wildlife Site (LWS) records / mapping as they work with landowner consent. The Policies Map should be amended to reflect this. Propose Policies Map amendment as Below.</p> 	<p>To respond to representation from Axis</p>
<p>Amend Policies Map to include the following site boundary for EES27: Chainbridge Lane, Lound.</p> 	<p>To respond to representation from Heaton Planning on behalf of land owner</p>

Policies Map Proposed Amendment	Reason for Proposed Amendment
<p>Amend Policies Map to include the correct site reference for Carlton Forest, Worksop as ESS10 rather than ESS07. Agree – Policies Map to be changed as below.</p> 	<p>To respond to representation from Carlton Forest Partnership</p>
<p>The key in the Interactive Policies map should be changed from ‘Committed Housing’ to ‘Existing housing commitments’ for more clarity. Agreed as below.</p> 	<p>To respond to representation from GraceMachin</p>

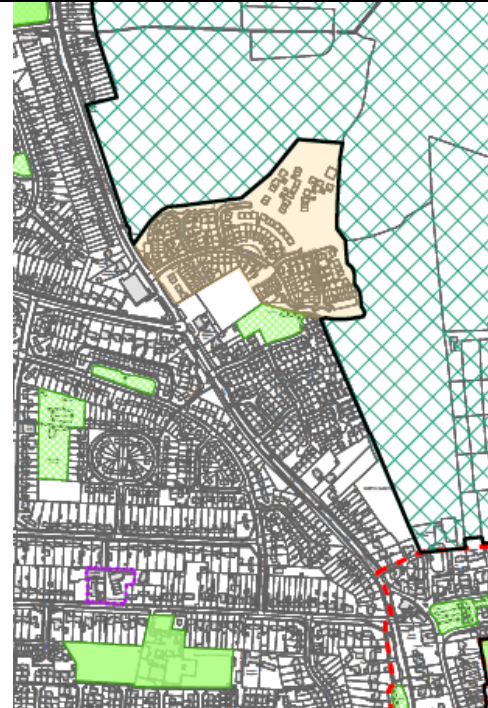
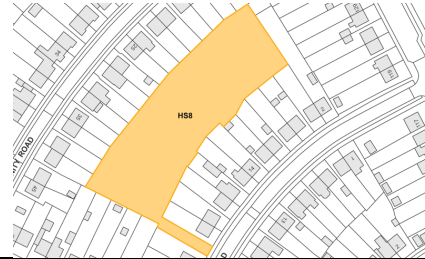
Policies Map Proposed Amendment	Reason for Proposed Amendment
<p>14/00213/OUT in Worksoy has planning permission for housing and offices. Should be shown as a mixed use commitment rather than a housing commitment</p> 	<p>To respond to representation from Grace Machin. The site has been split into residential and employment as per planning permission.</p>
<p>Amend the Policies Map to correctly incorporate the commitment 14/00213/OUT within the development boundary.</p> 	<p>To respond to representation from Grace Machin</p>
<p>Amend Policies Map to incorporate the site west of Longholme Road (21/00357/RES) within the settlement boundary for Retford.</p>	<p>To respond to representation from nineteen47 on behalf of Bellway Homes Ltd</p>

Policies Map Proposed Amendment	Reason for Proposed Amendment
	
<p>Update development boundary of Retford to include full site of 18/00695/FUL Kenilworth Nurseries Phase 2 within the settlement boundary as construction has commenced on site as of 05/2022.</p> 	<p>To ensure development boundary accurately reflects extent of built development in Retford</p>

Policies Map Proposed Amendment	Reason for Proposed Amendment
<p>Update development boundary of Retford, as per interactive map modifications to include full site of 15/00493/OUT North Road within the settlement boundary as construction has commenced on site as of 05/2022.</p> 	<p>To ensure development boundary accurately reflects extent of built development in Retford</p>
<p>Remove safeguarded land designation at Ordsall South for the country park.</p> 	<p>To clarify the policy approach to be taken</p>

Policies Map Proposed Amendment	Reason for Proposed Amendment
<p>Update development boundary of Langold, as per interactive map modifications to include full site of 20/00916/RES East of Doncaster Road within the settlement boundary as construction has commenced on site as of 05/2022.</p> 	<p>To ensure development boundary accurately reflects extent of built development in Langold</p>
<p>Update development boundary of Carlton in Lindrick, as per interactive map modifications to include full site of 18/01148/FUL within the settlement boundary of Carlton in Lindrick.</p>	<p>To ensure development boundary accurately reflects extent of built development in Carlton in Lindrick</p>



Policies Map Proposed Amendment	Reason for Proposed Amendment
	
<p data-bbox="98 979 1189 1050">Amend Policies Map to include within the red line site boundary a private drive access of 5.8m width at site HS8 Milnercroft</p> 	<p data-bbox="1189 979 1608 1050">To respond to representation from NCC</p>

**Policies Map Proposed Amendment**

**Reason for Proposed Amendment**

Updated name of EM003 to '~~Explore Steeley~~ Centre of Excellence for Modern Construction' as per Regulation 19 Addendum document. Agree as below:

Factual correction to name change, to respond to representation from DHA Planning

