

Bassetlaw Local Plan



Statement of Consultation

Schedule 1 & 2

Schedule 1: Local Plan Contacts Database – Summary of stakeholders notified of Regulation 19 Local Plan Update.

The Bassetlaw Local Plan– Statement of Consultation

The Planning Policy department maintains a database, in line with GDPR regulations, of all individual persons and organisations contained within it have expressed an interest to be informed of consultations and updates by the Council on the production of the Local Plan. These persons, statutory consultees and organisations are notified at each stage of consultation by letter or email. Table 1 and Table 2 identify the contacts in each group who were notified regarding the Regulation 19 consultation.

Table 1: Summary of Contact Groups Notified

Contact Group	Total Number of Contacts Notified
Individual	586
Consultant	94
Parish	45
Company	14
Agent	23
Landowner	7
Groups	50
Councillor (District)	48
Councillor (County)	9
MP	2
MEP	1
Statutory	65
Developer	4
Total no. Publication 19 Local Plan Notifications sent	921

*In line with updates to data protection and GDPR regulations, we added an opt-in/opt-in section to the January 2020 consultation representation forms in order to confirm if stakeholders wanted to be added or remain on the Local Plan consultation database.

Table 2: Name/Organisation of those notified of the Regulation 19 Consultation

Name/Organisation	Category
C Ormston	INDIVIDUAL
P Sharpe	INDIVIDUAL
J Spencer	INDIVIDUAL
G Magor	INDIVIDUAL
R Gunton	INDIVIDUAL
J Neal	INDIVIDUAL
S Wain	INDIVIDUAL
M Williams	INDIVIDUAL
J & N Roberts	INDIVIDUAL
Mr Briggs	INDIVIDUAL
M Clark	INDIVIDUAL
L Womack	INDIVIDUAL
A Fletcher	INDIVIDUAL
A Middleton	INDIVIDUAL
V Major	INDIVIDUAL
S Major	INDIVIDUAL

The Bassetlaw Local Plan– Statement of Consultation

Name/Organisation	Category
Ms Pounder	INDIVIDUAL
J Storey	INDIVIDUAL
P & M Bennett	INDIVIDUAL
M Beresford	INDIVIDUAL
R Davies	INDIVIDUAL
J Allen	INDIVIDUAL
C Mallows	INDIVIDUAL
T Dunmore	INDIVIDUAL
J Buckle	INDIVIDUAL
M Hall	INDIVIDUAL
C Hardwick	INDIVIDUAL
B Horne	INDIVIDUAL
H Holdaway	INDIVIDUAL
J Turner	INDIVIDUAL
S Smith	INDIVIDUAL
S Spurden	INDIVIDUAL
H Newton	INDIVIDUAL
P Waters	INDIVIDUAL
A Broadley	INDIVIDUAL
G Broadley	INDIVIDUAL
J Wilby	INDIVIDUAL
V Bloom	INDIVIDUAL
T Britz	INDIVIDUAL
V Hannington	INDIVIDUAL
T Muschamp	INDIVIDUAL
J Short	INDIVIDUAL
S Beaumont	INDIVIDUAL
F Bryan	INDIVIDUAL
D George	INDIVIDUAL
J Bailey	INDIVIDUAL
D Dodds	INDIVIDUAL
M Collingburn	INDIVIDUAL
J Boardman	INDIVIDUAL
R Lane	INDIVIDUAL
G Bott	INDIVIDUAL
P Waterhouse	INDIVIDUAL
J Pearson	INDIVIDUAL
S Cloughton	INDIVIDUAL
H Harwood	INDIVIDUAL
P Storey	INDIVIDUAL
G Howard	INDIVIDUAL
M Williams	INDIVIDUAL

The Bassetlaw Local Plan– Statement of Consultation

Name/Organisation	Category
A Williams	INDIVIDUAL
B Newbury	INDIVIDUAL
J Howard	INDIVIDUAL
E Bell	INDIVIDUAL
C Grainger	INDIVIDUAL
B Rann	INDIVIDUAL
G Rann	INDIVIDUAL
L Broadley	INDIVIDUAL
M Baker	INDIVIDUAL
M Stone	INDIVIDUAL
A Stone	INDIVIDUAL
C Birtles	INDIVIDUAL
E Needham	INDIVIDUAL
K Pollard	INDIVIDUAL
M Lynam	INDIVIDUAL
R Baker	INDIVIDUAL
S Charton	INDIVIDUAL
M Woodhall	INDIVIDUAL
G Davies	INDIVIDUAL
W Hall	INDIVIDUAL
L Rubie	INDIVIDUAL
M Rubie	INDIVIDUAL
M Rubie	INDIVIDUAL
R Nelson	INDIVIDUAL
A Bramall	INDIVIDUAL
A Howard	INDIVIDUAL
A Hall	INDIVIDUAL
M Hall	INDIVIDUAL
A Roberts	INDIVIDUAL
T Howard	INDIVIDUAL
S Howard	INDIVIDUAL
D Wardell	INDIVIDUAL
J Favill	INDIVIDUAL
J Hall	INDIVIDUAL
L Green	INDIVIDUAL
S Bell	INDIVIDUAL
A Saville	INDIVIDUAL
D Lewis	INDIVIDUAL
C Deas	INDIVIDUAL
C Favill	INDIVIDUAL
J Barratt	INDIVIDUAL
L Davis	INDIVIDUAL

The Bassetlaw Local Plan– Statement of Consultation

Name/Organisation	Category
R Davis	INDIVIDUAL
K Spink	INDIVIDUAL
E Spink	INDIVIDUAL
A Dumanska	INDIVIDUAL
J Bentley	INDIVIDUAL
J Rawson	INDIVIDUAL
R Deas	INDIVIDUAL
J Clayton	INDIVIDUAL
P Clamp	INDIVIDUAL
A Harris	INDIVIDUAL
Y Sissons	INDIVIDUAL
J Heppell	INDIVIDUAL
B Johnson	INDIVIDUAL
D Edwards	INDIVIDUAL
T Croft	INDIVIDUAL
C Malcolm	INDIVIDUAL
H Balston	INDIVIDUAL
C Cottam	INDIVIDUAL
D Bateman	INDIVIDUAL
K Cottam	INDIVIDUAL
R Jessop	INDIVIDUAL
I Armstrong	INDIVIDUAL
J Stubbings	INDIVIDUAL
L Bailey	INDIVIDUAL
C Hamnett	INDIVIDUAL
M Terry	INDIVIDUAL
I Grayson	INDIVIDUAL
D Scott	INDIVIDUAL
Cl Brennan	INDIVIDUAL
M Bailey	INDIVIDUAL
S Stapleton	INDIVIDUAL
J Hall	INDIVIDUAL
M Smith	INDIVIDUAL
J Smith	INDIVIDUAL
M Lord	INDIVIDUAL
P Simpson	INDIVIDUAL
A Fearn	INDIVIDUAL
D Irvine	INDIVIDUAL
N Smith	INDIVIDUAL
H Oates	INDIVIDUAL
L Harrison	INDIVIDUAL
M Saluveer	INDIVIDUAL

The Bassetlaw Local Plan– Statement of Consultation

Name/Organisation	Category
M Barden	INDIVIDUAL
C Roberts	INDIVIDUAL
P Beckett	INDIVIDUAL
L Beckett	INDIVIDUAL
H Wilson	INDIVIDUAL
E h	INDIVIDUAL
D Backhouse	INDIVIDUAL
J Bates	INDIVIDUAL
D Richardson	INDIVIDUAL
D Hurt	INDIVIDUAL
A Richardson	INDIVIDUAL
J Sharman	INDIVIDUAL
A Doona	INDIVIDUAL
H Turton	INDIVIDUAL
A Ward	INDIVIDUAL
V Slack	INDIVIDUAL
B Fisher	INDIVIDUAL
J Jackson	INDIVIDUAL
N Champion	INDIVIDUAL
V Harrison	INDIVIDUAL
C Champion	INDIVIDUAL
N Johnson	INDIVIDUAL
G McMaster	INDIVIDUAL
R Martin	INDIVIDUAL
Ms Roberts	INDIVIDUAL
H Ivison	INDIVIDUAL
K Dyer	INDIVIDUAL
D Troop	INDIVIDUAL
J Ashton	INDIVIDUAL
C Sadler	INDIVIDUAL
V Hague	INDIVIDUAL
P Dimmick	INDIVIDUAL
D O'Reilly	INDIVIDUAL
N Needham	INDIVIDUAL
A Hunt	INDIVIDUAL
A Crossland	INDIVIDUAL
J Gore	INDIVIDUAL
P Whitby	INDIVIDUAL
A Hardie	INDIVIDUAL
J Todd	INDIVIDUAL
I Greenwood	INDIVIDUAL
S Dunning	INDIVIDUAL

The Bassetlaw Local Plan– Statement of Consultation

Name/Organisation	Category
V John Major	INDIVIDUAL
B Wilson	INDIVIDUAL
K Read	INDIVIDUAL
G Shephard	INDIVIDUAL
S Holdaway	INDIVIDUAL
N Middleton	INDIVIDUAL
L Dear	INDIVIDUAL
D Read	INDIVIDUAL
P Beardsall	INDIVIDUAL
C Briggs	INDIVIDUAL
M Naylor	INDIVIDUAL
J Nicholson	INDIVIDUAL
R Ashton	INDIVIDUAL
S Chaffin	INDIVIDUAL
G Bott	INDIVIDUAL
P Phillipson	INDIVIDUAL
P Ramsay	INDIVIDUAL
C Wilson	INDIVIDUAL
H Newstead	INDIVIDUAL
M Vickers	INDIVIDUAL
T Britz	INDIVIDUAL
P Chappelow	INDIVIDUAL
L Duveen	INDIVIDUAL
L Heathcoate	INDIVIDUAL
Mr Smith	INDIVIDUAL
P Hill	INDIVIDUAL
P Sheehy	INDIVIDUAL
M Lidster	INDIVIDUAL
C Chambers	INDIVIDUAL
A Cary	INDIVIDUAL
Z Doy	INDIVIDUAL
M Cottam	INDIVIDUAL
A Purser	INDIVIDUAL
J Galtrey	INDIVIDUAL
A Holness	INDIVIDUAL
C Beasant	INDIVIDUAL
Z Richardson	INDIVIDUAL
J Glynn	INDIVIDUAL
M Hornagold	INDIVIDUAL
A Smedley	INDIVIDUAL
B Hornagold	INDIVIDUAL
V Littlewood	INDIVIDUAL

The Bassetlaw Local Plan– Statement of Consultation

Name/Organisation	Category
M Howe	INDIVIDUAL
A Caudwell	INDIVIDUAL
C Ayres	INDIVIDUAL
L Whittaker	INDIVIDUAL
S Sherwood	INDIVIDUAL
J Colver	INDIVIDUAL
C McGlen	INDIVIDUAL
J Wallwin	INDIVIDUAL
S Hornagold	INDIVIDUAL
W Pas	INDIVIDUAL
M Smithson	INDIVIDUAL
J Smithson	INDIVIDUAL
C Mason	INDIVIDUAL
H Gill	INDIVIDUAL
M Naylor	INDIVIDUAL
R Bean	INDIVIDUAL
G Hornagold	INDIVIDUAL
J King	INDIVIDUAL
S Thorpe	INDIVIDUAL
A Wilson	INDIVIDUAL
K Farrar	INDIVIDUAL
J Lunn	INDIVIDUAL
A Bell	INDIVIDUAL
J Winn	INDIVIDUAL
C Mason	INDIVIDUAL
J Wolverson	INDIVIDUAL
G Cumming	INDIVIDUAL
L Beckett	INDIVIDUAL
T Dawson	INDIVIDUAL
L Sankey	INDIVIDUAL
J Bielecki	INDIVIDUAL
J Cadman	INDIVIDUAL
R Cadman	INDIVIDUAL
W Johnson	INDIVIDUAL
R Ogle	INDIVIDUAL
J Patchett	INDIVIDUAL
F Ferriter	INDIVIDUAL
B Tytherleigh	INDIVIDUAL
J Paul	INDIVIDUAL
A Wilks	INDIVIDUAL
S Harling	INDIVIDUAL
A Lauder	INDIVIDUAL

The Bassetlaw Local Plan– Statement of Consultation

Name/Organisation	Category
J Naish	INDIVIDUAL
G Fridlington	INDIVIDUAL
J Judge	INDIVIDUAL
D Sewell	INDIVIDUAL
J Hornagold	INDIVIDUAL
R Collingburn	INDIVIDUAL
P Ray	INDIVIDUAL
A Jane Beevers	INDIVIDUAL
M Howard	INDIVIDUAL
C Smith	INDIVIDUAL
S Clark	INDIVIDUAL
K Thorpe	INDIVIDUAL
A Close	INDIVIDUAL
A Fullelove	INDIVIDUAL
J Shephard	INDIVIDUAL
M Papworth	INDIVIDUAL
N Moxon	INDIVIDUAL
M Ferriter	INDIVIDUAL
V Bowles	INDIVIDUAL
S Rhodes	INDIVIDUAL
R Reeves	INDIVIDUAL
V Dickinson	INDIVIDUAL
J Chapman	INDIVIDUAL
P Ramsay	INDIVIDUAL
A Abbey	INDIVIDUAL
L Brooks	INDIVIDUAL
J Tubb	INDIVIDUAL
A Meads	INDIVIDUAL
L Davidson	INDIVIDUAL
L Foster	INDIVIDUAL
E Jones	INDIVIDUAL
G Wood	INDIVIDUAL
S Sparden	INDIVIDUAL
J Galtrey	INDIVIDUAL
L Kirton	INDIVIDUAL
P Holmes	INDIVIDUAL
D Clarke	INDIVIDUAL
M Ballard	INDIVIDUAL
M O'Driscoll	INDIVIDUAL
I Smith	INDIVIDUAL
M Larkinson	INDIVIDUAL
B Tonks	INDIVIDUAL

The Bassetlaw Local Plan– Statement of Consultation

Name/Organisation	Category
P Spencer	INDIVIDUAL
Anon	INDIVIDUAL
I Greenwood	INDIVIDUAL
A Holden	INDIVIDUAL
Claire	INDIVIDUAL
D Cartwright	INDIVIDUAL
J Rose	INDIVIDUAL
P Gilbert	INDIVIDUAL
M Tasker	INDIVIDUAL
A Kitt	INDIVIDUAL
R Lea-Kime	INDIVIDUAL
T Simpson	INDIVIDUAL
S Breedon	INDIVIDUAL
D Huart	INDIVIDUAL
J Pine	INDIVIDUAL
G Hornagold	INDIVIDUAL
A Fenton	INDIVIDUAL
S Helvoort	INDIVIDUAL
L Vernon	INDIVIDUAL
R Vernon	INDIVIDUAL
G Smith	INDIVIDUAL
J Douglas	INDIVIDUAL
A Beardsall	INDIVIDUAL
P Ashford	INDIVIDUAL
D Clark	INDIVIDUAL
R Schwarz	INDIVIDUAL
J Anderson	INDIVIDUAL
C Bailey	INDIVIDUAL
I Lavin	INDIVIDUAL
H Sutton	INDIVIDUAL
L Lavin	INDIVIDUAL
S Greaves	INDIVIDUAL
R Boeuf	INDIVIDUAL
J Turner	INDIVIDUAL
P Barrett	INDIVIDUAL
L Dalgliesh	INDIVIDUAL
J Dukes	INDIVIDUAL
R Sendall	INDIVIDUAL
T Milner	INDIVIDUAL
N Parker	INDIVIDUAL
L Furniss	INDIVIDUAL
J Wardley	INDIVIDUAL

The Bassetlaw Local Plan– Statement of Consultation

Name/Organisation	Category
S Rea	INDIVIDUAL
P Burton	INDIVIDUAL
G Allen	INDIVIDUAL
R Dabill	INDIVIDUAL
S Sendall	INDIVIDUAL
B Barnett	INDIVIDUAL
B Jones	INDIVIDUAL
P Downing	INDIVIDUAL
L Ball	INDIVIDUAL
C Miles	INDIVIDUAL
P Willcock	INDIVIDUAL
J Launderers	INDIVIDUAL
D Gallucci	INDIVIDUAL
P Rider	INDIVIDUAL
J Crookes	INDIVIDUAL
J Mumby	INDIVIDUAL
J Talbot	INDIVIDUAL
S Smith	INDIVIDUAL
J Johnson	INDIVIDUAL
J Lees	INDIVIDUAL
P Pimperton	INDIVIDUAL
S Chandler	INDIVIDUAL
S Millard	INDIVIDUAL
G Millard	INDIVIDUAL
A Bell	INDIVIDUAL
N Prout	INDIVIDUAL
John	INDIVIDUAL
M Rickett	INDIVIDUAL
K Mawer	INDIVIDUAL
T Williams	INDIVIDUAL
P Adams	INDIVIDUAL
C Jesson	INDIVIDUAL
M Storey	INDIVIDUAL
J Bingham	INDIVIDUAL
V Brown	INDIVIDUAL
D Baillie	INDIVIDUAL
C Beaumont	INDIVIDUAL
J Briscoe	INDIVIDUAL
S Board	INDIVIDUAL
Mr Edwardes	INDIVIDUAL
Y Cooper	INDIVIDUAL
A Mockridge	INDIVIDUAL

The Bassetlaw Local Plan– Statement of Consultation

Name/Organisation	Category
L Bell	INDIVIDUAL
C Travis	INDIVIDUAL
B Johnson	INDIVIDUAL
P Douglas	INDIVIDUAL
S Franzreb	INDIVIDUAL
G Preece	INDIVIDUAL
M Phillips	INDIVIDUAL
D Preece	INDIVIDUAL
G Frost	INDIVIDUAL
V Ables	INDIVIDUAL
J Mooritans	INDIVIDUAL
N Pearson	INDIVIDUAL
S Miles	INDIVIDUAL
M Duff	INDIVIDUAL
J Hallam	INDIVIDUAL
D Fritchley	INDIVIDUAL
S Rich	INDIVIDUAL
M Richards	INDIVIDUAL
J Crookes	INDIVIDUAL
C Cobb	INDIVIDUAL
R Hood	INDIVIDUAL
F Pimperton	INDIVIDUAL
N Prout	INDIVIDUAL
S Scott	INDIVIDUAL
H Milner	INDIVIDUAL
G Bounes	INDIVIDUAL
G Bullock	INDIVIDUAL
J Webster	INDIVIDUAL
V French	INDIVIDUAL
S Farnworth	INDIVIDUAL
C Hunt	INDIVIDUAL
D Morris	INDIVIDUAL
A Scott	INDIVIDUAL
I Shaw	INDIVIDUAL
P Blagg	INDIVIDUAL
P Ramsay	INDIVIDUAL
A Giles	INDIVIDUAL
K Smith	INDIVIDUAL
M Brown	INDIVIDUAL
J Walker	INDIVIDUAL
R Wasdall	INDIVIDUAL
T Lewis	INDIVIDUAL

The Bassetlaw Local Plan– Statement of Consultation

Name/Organisation	Category
Ms Allman	INDIVIDUAL
N Thiedeman	INDIVIDUAL
M Shirt	INDIVIDUAL
S Mindham	INDIVIDUAL
E Croot	INDIVIDUAL
M Wheeldon	INDIVIDUAL
Ms Mason	INDIVIDUAL
M Owens	INDIVIDUAL
N Lister	INDIVIDUAL
Mr Firth	INDIVIDUAL
D Slanney	INDIVIDUAL
P Goodfellow	INDIVIDUAL
S Spurden	INDIVIDUAL
K Brightmore	INDIVIDUAL
C Davies	INDIVIDUAL
D Pears	INDIVIDUAL
A Edwards	INDIVIDUAL
J Napier	INDIVIDUAL
S Ollier	INDIVIDUAL
A Burton	INDIVIDUAL
R Kitchen	INDIVIDUAL
G Fillan	INDIVIDUAL
A Rhodes	INDIVIDUAL
J Wells	INDIVIDUAL
D Owens	INDIVIDUAL
S Wasdall	INDIVIDUAL
P Blank	INDIVIDUAL
S Rowley	INDIVIDUAL
C Irvine	INDIVIDUAL
Ms Lofte	INDIVIDUAL
J Garton	INDIVIDUAL
G Smith	INDIVIDUAL
D Anscombe	INDIVIDUAL
E Summerson	INDIVIDUAL
J Brackenbury	INDIVIDUAL
J Strain	INDIVIDUAL
A Baillie	INDIVIDUAL
M Smedley	INDIVIDUAL
D Cooper	INDIVIDUAL
P Lovett	INDIVIDUAL
S Archer	INDIVIDUAL
J Mackin	INDIVIDUAL

The Bassetlaw Local Plan– Statement of Consultation

Name/Organisation	Category
B Jones	INDIVIDUAL
R Sumner	INDIVIDUAL
T Cook	INDIVIDUAL
J Ireland	INDIVIDUAL
S Armstrong	INDIVIDUAL
K Cupit	INDIVIDUAL
M Roy	INDIVIDUAL
V Sharpe	INDIVIDUAL
C Franks	INDIVIDUAL
R Gardiner	INDIVIDUAL
J Turner	INDIVIDUAL
C List	INDIVIDUAL
R Hollingworth	INDIVIDUAL
J Bett	INDIVIDUAL
D White	INDIVIDUAL
R Quinn	INDIVIDUAL
P Murphy	INDIVIDUAL
A Phinn	INDIVIDUAL
J Leake	INDIVIDUAL
A Jones	INDIVIDUAL
R Mee	INDIVIDUAL
L Bathgate	INDIVIDUAL
R Milner	INDIVIDUAL
G Harwood	INDIVIDUAL
D Junep	INDIVIDUAL
C Wagstaff	INDIVIDUAL
N Jones	INDIVIDUAL
J Scholey	INDIVIDUAL
A Harrison	INDIVIDUAL
P Bradley	INDIVIDUAL
E Shaw	INDIVIDUAL
S Hancock	INDIVIDUAL
J Phillips	INDIVIDUAL
H Richardson	INDIVIDUAL
N Lister	INDIVIDUAL
M Wheeldon	INDIVIDUAL
N P	INDIVIDUAL
A Hunt	INDIVIDUAL
S Hancock	INDIVIDUAL
D Morris	INDIVIDUAL
P Willcock	INDIVIDUAL
C Grainger	INDIVIDUAL

The Bassetlaw Local Plan– Statement of Consultation

Name/Organisation	Category
C Archer	INDIVIDUAL
P Hunt	INDIVIDUAL
D Harford	INDIVIDUAL
J Hoyer	INDIVIDUAL
I Smith	INDIVIDUAL
C Goode	INDIVIDUAL
J Howcroft	INDIVIDUAL
J Goodrum	INDIVIDUAL
T Silcock	INDIVIDUAL
A Hall	INDIVIDUAL
R Brailsford	INDIVIDUAL
S Caudy	INDIVIDUAL
D Footitt	INDIVIDUAL
R Davis	INDIVIDUAL
E Thursby	INDIVIDUAL
J Garton	INDIVIDUAL
A Luseti	INDIVIDUAL
L Sumner	INDIVIDUAL
J Flynn	INDIVIDUAL
T Flint	INDIVIDUAL
B Moakes	INDIVIDUAL
C Murfin	INDIVIDUAL
A Simpson	INDIVIDUAL
L Roke	INDIVIDUAL
Anon	INDIVIDUAL
V Marshall	INDIVIDUAL
E Crookes	INDIVIDUAL
T Ancliff	INDIVIDUAL
Anonymous	INDIVIDUAL
S Shaw	INDIVIDUAL
M Introna	INDIVIDUAL
K Marsh	INDIVIDUAL
K Murphy	INDIVIDUAL
D Perry	INDIVIDUAL
S Farrell	INDIVIDUAL
Anonymous	INDIVIDUAL
M Slack	INDIVIDUAL
K Norton	INDIVIDUAL
S Boland	INDIVIDUAL
G Clarkson	INDIVIDUAL
P Richards	INDIVIDUAL
H Richards	INDIVIDUAL

The Bassetlaw Local Plan– Statement of Consultation

Name/Organisation	Category
L Leatherland	INDIVIDUAL
Anonymous	INDIVIDUAL
M Rayson	INDIVIDUAL
J Collins	INDIVIDUAL
G Bullock	INDIVIDUAL
H Thorpe	INDIVIDUAL
D Depledge	INDIVIDUAL
L Mills	INDIVIDUAL
Anon	INDIVIDUAL
P Jones	INDIVIDUAL
P Depledge	INDIVIDUAL
S Lodge	INDIVIDUAL
P Antcliffe	INDIVIDUAL
M Gray	INDIVIDUAL
B Adams	INDIVIDUAL
Y Patchett	INDIVIDUAL
G Fretwell	INDIVIDUAL
M Holland	INDIVIDUAL
L Rea	INDIVIDUAL
S Bush	INDIVIDUAL
N Holland	INDIVIDUAL
A Rea	INDIVIDUAL
C Rea	INDIVIDUAL
J Hempstock	INDIVIDUAL
J Adkin	INDIVIDUAL
National Federation of Gypsy Liaison Groups	STATUTORY
National Federation of Gypsy Liaison Groups	STATUTORY
Rotherham Council	STATUTORY
Nottinghamshire County Council	STATUTORY
Natural England	STATUTORY
Sheffield City Council	STATUTORY
Network Rail	STATUTORY
Derbyshire County Council	STATUTORY
NHS Property	STATUTORY
Rapleys LLP	COMPANY
SSA Planning	CONSULTANT
Graham Smith Design MCIAT	AGENT
Persimmon Homes South Yorkshire	DEVELOPER
Brown Co	CONSULTANT
nineteen47	CONSULTANT
Indigo Planning	CONSULTANT
Cushman & Wakefield	CONSULTANT

The Bassetlaw Local Plan– Statement of Consultation

Name/Organisation	Category
Strategic Land Group	CONSULTANT
Avant Homes	DEVELOPER
Barton Willmore	CONSULTANT
Rose & Co Homes	CONSULTANT
GPS Planning & Design Limited	CONSULTANT
town-planning.co.uk	CONSULTANT
GR Planning	CONSULTANT
Rapleys LLP	COMPANY
Globe Consultants Limited	CONSULTANT
Pegasus Group	AGENT
A&D Architecture Ltd	CONSULTANT
DHA Planning	CONSULTANT
Cushman & Wakefield	CONSULTANT
Gerald Eve LLP	CONSULTANT
Pegasus Group	CONSULTANT
Oxalis Planning	CONSULTANT
Pegasus Group	CONSULTANT
ID Planning	CONSULTANT
Fisher German LLP	CONSULTANT
Barton Willmore	CONSULTANT
Savills	CONSULTANT
First Square	CONSULTANT
Fisher German LLP	CONSULTANT
Pegasus Group	CONSULTANT
JVH Town Planning Consultants Ltd	CONSULTANT
Lichfields	CONSULTANT
William Davis Limited	CONSULTANT
Axis	CONSULTANT
Gladman	CONSULTANT
Freeths	CONSULTANT
iba Planning	CONSULTANT
Savills	CONSULTANT
P&DG Planning and Design Group	CONSULTANT
Fisher German LLP	CONSULTANT
iba Planning	CONSULTANT
Emery Planning	CONSULTANT
Cushman & Wakefield	CONSULTANT
Jennifer Hubbard	CONSULTANT
Quod	CONSULTANT
JHWalter LLP	CONSULTANT
Broadgrove Planning and Development Ltd	CONSULTANT
NJL Consulting Planning & Development	CONSULTANT

The Bassetlaw Local Plan– Statement of Consultation

Name/Organisation	Category
Harworth Group	CONSULTANT
Indigo Planning	CONSULTANT
Architectural Innovation Ltd	CONSULTANT
Marrons Planning	CONSULTANT
Andrew Ashcroft Planning Limited	CONSULTANT
GraceMachin Planning and Property	CONSULTANT
Coda Planning	CONSULTANT
Project 3 Architecture Ltd	CONSULTANT
TwelveTwentyOne Planning Services	CONSULTANT
Aspbury Planning Limited	CONSULTANT
Woods Hardwick	CONSULTANT
nineteen47	CONSULTANT
Rural Solutions	CONSULTANT
Mather Jamie	CONSULTANT
Spawforths	CONSULTANT
St Modwen	CONSULTANT
Savills (Birmingham Office)	CONSULTANT
Guy Taylor Associates	CONSULTANT
Savills (Birmingham Office)	CONSULTANT
Savills (Leeds Office)	CONSULTANT
The Stadium Group	CONSULTANT
Hallam Land	CONSULTANT
Gerald Eve	CONSULTANT
Barton Willmore	CONSULTANT
Barton Willmore	CONSULTANT
First Square Ltd	CONSULTANT
Harworth Group	CONSULTANT
Fisher German LLP	CONSULTANT
Cushman & Wakefield	CONSULTANT
Savills	CONSULTANT
Savills	CONSULTANT
Harworth Group	CONSULTANT
Savills	CONSULTANT
Rapleys	CONSULTANT
Avant Homes	CONSULTANT
Quod	CONSULTANT
K C Planning & Development	CONSULTANT
DLP Consultants	CONSULTANT
Stone Planning Services Limited	AGENT
T & Co	CONSULTANT
Nottinghamshire County Council	STATUTORY
Nottinghamshire County Council	STATUTORY

The Bassetlaw Local Plan– Statement of Consultation

Name/Organisation	Category
22Distirbution	CONSULTANT
IBA Planning	AGENT
DLP Consultants	CONSULTANT
R Eyre	LANDOWNER
D Watts	LANDOWNER
M Baker	LANDOWNER
Barton Willmore	AGENT
D.&P. Parkes	AGENT
Retford Golf Club	LANDOWNER
A Hirst	LANDOWNER
WSP- behalf of Priory Shopping Centre	AGENT
P Russell	LANDOWNER
D Stone	AGENT
Avison Young behalf National Grid	AGENT
S Madden, behalf of Landowner	AGENT
Guy Taylor Associates, behalf of Landowner	AGENT
J Hunt	AGENT
DHA Planning	AGENT
G Barton	LANDOWNER
GESUKLTD	DEVELOPER
ID Planning	AGENT
Harris Lamb, behalf Muller Property Group	AGENT
Pegasus Group, behalf of Landowner	AGENT
Fisher German, behalf of Avant Homes	AGENT
Savills, behalf of Landowner	AGENT
P&DG, behalf of Woodard Schools	AGENT
Freeths, behalf of Hallam Land Management	AGENT
Heatons, behalf of Tarmac	AGENT
Planning With People	CONSULTANT
Bassetlaw Association of Tenants and Residents Association	GROUP
Sport England	STATUTORY
Canal and River Trust	STATUTORY
Campaign to Protect Rural England Nottinghamshire	GROUP
National Trust	GROUP
Nottinghamshire Wildlife Trust	GROUP
Bassetlaw Integrated Care Partnership (ICP)	GROUP
D2N2 Local Enterprise Partnership	GROUP
Department Work & Pensions	CONSULTANT
Autism East midlands (Registered Charity)	GROUP
J M Hunt	AGENT
The Planning & Environment Studio	AGENT
J Moorhouse	INDIVIDUAL

The Bassetlaw Local Plan– Statement of Consultation

Name/Organisation	Category
Rhubarb Farm CIC	COMPANY
Wellness Centre	COMPANY
Northfield Services (Retford) Ltd	COMPANY
Morton Nurseries Ltd	COMPANY
Babworth Animal Rescue	COMPANY
Young & Co's Brewery P.L.C	COMPANY
Fred Walter & Son Ltd	COMPANY
W H Bett and Sons	COMPANY
Derek Kitson Architectural Technologist Ltd	CONSULTANT
Leafields Allotments Accociation	GROUP
Tuxford Youth Football Club	GROUP
Retford Cycling Campaign CIO	GROUP
Retford Business Forum	GROUP
Retford Civic Society	GROUP
Retford Branch Labour Party	GROUP
North Notts & Lincs Community Rail Partnership	GROUP
Woodland Trust	GROUP
Globe Consultants Ltd	CONSULTANT
Severn Trent	STATUTORY
Water Management Consortium and Doncaster East Internal Drainage Board	STATUTORY
Network Rail	STATUTORY
Highways England	STATUTORY
Avison Young (National Grid)	STATUTORY
The Coal Authority	STATUTORY
Environment Agency	STATUTORY
NHS Bassetlaw CCG, Doncaster and Bassetlaw Teaching Hospitals NHS Foundation Trust, Nottinghamshire Healthcare NHS Foundation Trust, Community Ventures Ltd (previously North Nottinghamshire LIFT Co), Community Health Partnerships & One Public Estate	COMPANY
Anglian Water	STATUTORY
Home Builders Federation (HBF)	DEVELOPER
Igas Energy Plc	COMPANY
Natural England	STATUTORY
Department for Education DFE	STATUTORY
Historic England	STATUTORY
NHS Property Services Ltd	CONSULTANT
Woodland Trust	GROUP
D2N2 LEP	GROUP
Midlands Energy Hub	STATUTORY
Stagecoach	COMPANY
Sport England	CONSULTANT
Nottinghamshire Wildlife Trust	CONSULTANT
National Trust	CONSULTANT

The Bassetlaw Local Plan– Statement of Consultation

Name/Organisation	Category
Highways England	STATUTORY
Sustrans	GROUP
Nottinghamshire County Council	STATUTORY
Nottinghamshire Wildlife Trust	CONSULTANT
Western Power Distribution	STATUTORY
Northerngrid	STATUTORY
Lincolnshire County Council	STATUTORY
Open Reach	STATUTORY
Homes England	STATUTORY
Avison Young, National Grid	STATUTORY
National Grid	STATUTORY
BDC Conservation	STATUTORY
Water Management Consortium	STATUTORY
NHS Bassetlaw CCG	COMPANY
British Horse Society	GROUP
Barnsley Metropolitan Borough Council	STATUTORY
Rotherham Metropolitan Borough Council	STATUTORY
Doncaster Council	STATUTORY
Bolsover District Council	STATUTORY
Central Lincolnshire Local Plan Team	STATUTORY
Sheffield City Region	STATUTORY
Sheffield City Council	STATUTORY
North East Derbyshire District Council	STATUTORY
Sheffield City Region	STATUTORY
North Lincolnshire Council	STATUTORY
Chesterfield Council	STATUTORY
Rotherham Metropolitan Borough Council	STATUTORY
Chesterfield Council	STATUTORY
Derbyshire Dales District Council	STATUTORY
Derbyshire County Council	STATUTORY
Nottinghamshire County Council- Developer Contributions Practitioner	STATUTORY
Nottinghamshire County Council- Estates Practice, Place Department	STATUTORY
Nottinghamshire County Council	STATUTORY
Nottinghamshire County Council- Adult Social Care	STATUTORY
Nottinghamshire County Council- Adult Social Care	STATUTORY
Nottinghamshire County Council	STATUTORY
Nottinghamshire County Council	STATUTORY
Nottinghamshire County Council	STATUTORY
Nottinghamshire County Council	STATUTORY
Nottinghamshire County Council	STATUTORY
Nottinghamshire County Council	STATUTORY

Name/Organisation	Category
Lincolnshire County Council	STATUTORY
Nottinghamshire County Council-Principle Planner	STATUTORY
Brendan Clarke-Smith	MP
Robert Jenrick	MP
MEP	MEP
Babworth (Designated Neighbourhood Area)	GROUPS
Beckingham cum Saundby (Designated Neighbourhood Area)	GROUPS
Blyth (Designated Neighbourhood Area)	GROUPS
Carlton-in-Lindrick (Designated Neighbourhood Area)	GROUPS
Clarbrough & Welham (Designated Neighbourhood Area)	GROUPS
Cuckney, Norton, Holbeck, & Welbeck (CNHW) (Designated Neighbourhood Area)	GROUPS
East Drayton (Designated Neighbourhood Area)	GROUPS
East Markham (Designated Neighbourhood Area)	GROUPS
Elkesley (Designated Neighbourhood Area)	GROUPS
Everton (Designated Neighbourhood Area)	GROUPS
Harworth & Bircotes (Designated Neighbourhood Area)	GROUPS
Hayton (Designated Neighbourhood Area)	GROUPS
Headon, Upton, Grove, and Stokeham (HUGS) (Designated Neighbourhood Area)	GROUPS
Hodsock & Langold (Designated Neighbourhood Area)	GROUPS
Lound (Designated Neighbourhood Area)	GROUPS
Mattersey & Mattersey Thorpe (Designated Neighbourhood Area)	GROUPS
Misson (Designated Neighbourhood Area)	GROUPS
Misterton (Designated Neighbourhood Area)	GROUPS
Nether Langwith (Designated Neighbourhood Area)	GROUPS
Rampton & Woodbeck (Designated Neighbourhood Area)	GROUPS
Ranskill (Designated Neighbourhood Area)	GROUPS
Retford (Designated Neighbourhood Area)	GROUPS
Rhodesia (Designated Neighbourhood Area)	GROUPS
Scrooby (Designated Neighbourhood Area)	GROUPS
Shireoaks (Designated Neighbourhood Area)	GROUPS
South Leverton (Designated Neighbourhood Area)	GROUPS
Sturton Ward (Designated Neighbourhood Area)	GROUPS
Sutton cum Lound (Designated Neighbourhood Area)	GROUPS
Torworth (Designated Neighbourhood Area)	GROUPS
Treswell with Cottam (Designated Neighbourhood Area)	GROUPS
Tuxford (Designated Neighbourhood Area)	GROUPS
Walkeringham (Designated Neighbourhood Area)	GROUPS
Babworth (Parish Council)	PARISH
Barnby Moor (Parish Council)	PARISH
Beckingham-cum -Saundby (Parish Council)	PARISH
Blyth (Parish Council)	PARISH
Bothamsall (Parish Council)	PARISH

The Bassetlaw Local Plan– Statement of Consultation

Name/Organisation	Category
Carlton-in-Lindrick (Parish Council)	PARISH
Clarborough and Welham (Parish Council)	PARISH
Clayworth (Parish Council)	PARISH
Dunham-on-Trent with Ragnall, Fledborough and Darlton (Parish Council)	PARISH
East Drayton (Parish Council)	PARISH
East Markham (Parish Council)	PARISH
Elkesley (Parish Council)	PARISH
Everton (Parish Council)	PARISH
Gamston, West Drayton & Eaton (Parish Council)	PARISH
Gringley-on-the-Hill (Parish Council)	PARISH
Harworth and Bircotes (Parish Council)	PARISH
Hayton (Parish Council)	PARISH
Headon-cum-Upton, Grove and Stokeham (Parish Council)	PARISH
Hodsock (Parish Council)	PARISH
Holbeck & Welbeck (Parish Council)	PARISH
Laneham (Parish Council)	PARISH
Lound (Parish Council)	PARISH
Markham Clinton (Parish Council)	PARISH
Mattersey (Parish Council)	PARISH
Misson (Parish Council)	PARISH
Misterton (Parish Council)	PARISH
Nether Langwith (Parish Council)	PARISH
Normanton-on-Trent with Marnham (Parish Council)	PARISH
North Leverton with Habbleshthorpe (Parish Council)	PARISH
North and South Wheatley (Parish Council)	PARISH
Norton and Cuckney (Parish Council)	PARISH
Rampton and Woodbeck (Parish Council)	PARISH
Ranskill (Parish Council)	PARISH
Rhodesia (Parish Council)	PARISH
Scrooby (Parish Council)	PARISH
Shireoaks (Parish Council)	PARISH
South Leverton (Parish Council)	PARISH
Sturton-le-Steeple (Parish Council)	PARISH
Styrrup-with-Oldcotes (Parish Council)	PARISH
Sutton (Parish Council)	PARISH
Torworth (Parish Council)	PARISH
Treswell with Cottam (Parish Council)	PARISH
Tuxford (Parish Council)	PARISH
Walkeringham (Parish Council)	PARISH
West Stockwith (Parish Council)	PARISH
CLlr Shelia Place	CLLR (County)
CLlr Tracey Taylor	CLLR (County)

The Bassetlaw Local Plan– Statement of Consultation

Name/Organisation	Category
Cllr Mike Introna	CLLR (County)
Cllr Mike Quigley	CLLR (County)
Cllr John Ogle	CLLR (County)
Cllr Glynn Gifoyle	CLLR (County)
Cllr Callum Bailey	CLLR (County)
Cllr Nigel Turner	CLLR (County)
Cllr Sybil Fielding	CLLR (County)
Cllr Alan Rhodes	CLLR (District)
Cllr Ant Coultate	CLLR (District)
Cllr Ben Sofflet	CLLR (District)
Cllr Bill Tomlinson	CLLR (District)
Cllr Carolyn Troop	CLLR (District)
Cllr Claire Plevin	CLLR (District)
Cllr Clayton Tindle	CLLR (District)
Cllr Cliff Entwistle	CLLR (District)
Cllr David Challinor	CLLR (District)
Cllr David Pidwell	CLLR (District)
Cllr David Pressley	CLLR (District)
Cllr Dean Brett	CLLR (District)
Cllr Deborah Merryweather	CLLR (District)
Cllr Denise Depledge	CLLR (District)
Cllr Garry Clarkson	CLLR (District)
Cllr Gerald Bowers	CLLR (District)
Cllr Gillian Freeman	CLLR (District)
Cllr Graham Oxby	CLLR (District)
Cllr Gwynneth Jones	CLLR (District)
Cllr Hazel Brand	CLLR (District)
Cllr Mike Introna	CLLR (District)
Cllr Helen Tamblyn-Saville	CLLR (District)
Cllr Jack Bowker	CLLR (District)
Cllr James Naish	CLLR (District)
Cllr Jim Anderson	CLLR (District)
Cllr Jo White	CLLR (District)
Cllr Joan Sanger	CLLR (District)
Cllr John Ogle	CLLR (District)
Cllr John Shepherd	CLLR (District)
Cllr Joise Potts	CLLR (District)
Cllr Julie Leigh	CLLR (District)
Cllr June Evans	CLLR (District)
Cllr Kevin Dukes	CLLR (District)
Cllr Kevin Greaves	CLLR (District)
Cllr Lewis Stanniland	CLLR (District)



The Bassetlaw Local Plan– Statement of Consultation

Name/Organisation	Category
Cllr Lynne Schuller	CLLR (District)
Cllr Madelaine Richardson	CLLR (District)
Cllr Maria Charlesworth	CLLR (District)
Cllr Mark Watson	CLLR (District)
Cllr Michael Quigley	CLLR (District)
Cllr Neil Sanders	CLLR (District)
Cllr Robin Carrington-Wilde	CLLR (District)
Cllr Shirley Isard	CLLR (District)
Cllr Simon Greaves	CLLR (District)
Cllr Steve Scotthorne	CLLR (District)
Cllr Susan Shaw	CLLR (District)
Cllr Sybil Fielding	CLLR (District)
Cllr Tony Eaton	CLLR (District)
DevPlan	CONSULTANT
Gainsborough Town Council	STATUTORY
Bawtry Town Council	STATUTORY
South Kesteven District Council	STATUTORY
Amber Valley Borough Council	STATUTORY
Erewash District Council	STATUTORY
Ashfield District Council	STATUTORY
Gedling District Council	STATUTORY
Broxtowe District Council	STATUTORY
Nottingham City Council	STATUTORY
Rushcliffe District Council	STATUTORY
Newark and Sherwood District Council	STATUTORY
Mansfield District Council	STATUTORY
L Harris	INDIVIDUAL
R Morris	INDIVIDUAL
McLoughlin Planning	CONSULTANT
Planning Issues	CONSULTANT
Crowley Associates Ltd	CONSULTANT
Framptons Planning	CONSULTANT
J Lane	INDIVIDUAL
J Greaves	INDIVIDUAL
N A Smith	INDIVIDUAL
P Greaves	INDIVIDUAL
J Pepper	INDIVIDUAL
M Evans	INDIVIDUAL
LanPro	CONSULTANT

Schedule 2: Consultation Techniques – Examples of approaches used at various stages of the Local Plan

Technique	Evidence
Notification via contacts database	<p>See Schedule 1 above for summary of those who would receive an invite to make representation letter to Regulation 19 consultations as per below.</p> <div data-bbox="810 432 917 521">  <p>Bassetlaw DISTRICT COUNCIL North Nottinghamshire</p> </div> <p>Name Address Address Postcode</p> <p>2nd September 2021</p> <p>Regulations 19 and 20 Town and Country Planning (Local Planning) (England) Regulations 2012: Bassetlaw Local Plan 2020-2037: Publication Version, August 2021</p> <p>Regulations 16 and 17 Community Infrastructure Levy Regulations 2010 (as amended) Bassetlaw Community Infrastructure Levy - Draft Charging Schedule</p> <p>Bassetlaw District Council is currently consulting all interested parties on the Bassetlaw Local Plan 2020-2037: Publication Version. In accordance with Regulation 19 of The Town and Country Planning (Local Planning) (England) Regulations 2012. The Council welcomes your comments at this stage to help shape the development of the new Local Plan for Bassetlaw. You are receiving this letter because you have previously expressed an interest in the Bassetlaw Local Plan.</p> <p>The Bassetlaw Local Plan 2020-2037: Publication Version sets out strategic and local policies and site allocations for the District for the plan period. Once adopted, the Plan will provide the strategic planning framework for the development of the District up to the 2037 and will replace the 2011 Core Strategy & Development Management Policies Development Plan Document.</p> <p>The Council is also consulting on the Bassetlaw Community Infrastructure Levy (CIL) - Draft Charging Schedule. In accordance with Regulation 16 of the Community Infrastructure Levy Regulations 2010 (as amended). The Charging Schedule sets out the proposed CIL rates for residential development and A1 retail convenience development in Bassetlaw District in the future. The Charging Schedule identifies the charging zones within which the CIL rates would apply, the type of development that will be considered liable to pay CIL and how the chargeable amount has been calculated. Once approved, the CIL Charging Schedule will replace the 2014 CIL Charging Schedule.</p> <p>Representations are invited on the Bassetlaw Local Plan 2020-2037: Publication Version and the Bassetlaw Community Infrastructure Levy (CIL) - Draft Charging Schedule for a period of seven weeks, from Thursday 2 September to 5pm on Thursday 21 October 2021. Representations received after this time will not be accepted.</p> <p>Accompanying this letter are the 'Statement of Representation Procedures' for both consultations. These provide more information on the consultations and how to submit representations on both documents and the proposed submission documents.</p> <div data-bbox="810 1444 917 1534">  <p>Bassetlaw DISTRICT COUNCIL North Nottinghamshire</p> </div> <p>I look forward to hearing from you</p> <p>Karen Johnson MRTPI Planning Policy Manager</p> <p>Bassetlaw District Council Queens Buildings Potter Street Worksop Nottinghamshire S80 2AH Tel.: (01909) 533533</p>

The Bassetlaw Local Plan– Statement of Consultation

Technique	Evidence
	<p>Below is an example Regulation 18 invite to make representation letter which was distributed to stakeholders on the consultation database.</p>  <p>Name Address Town Postcode</p> <p>25th November 2020</p> <p>Draft Bassetlaw Local Plan 2018-2037: Regulation 18 consultation, November 2020</p> <p>Bassetlaw District Council is currently consulting all interested parties on the Draft Bassetlaw Local Plan, in accordance with Regulation 18 of The Town and Country Planning (Local Planning) (England) 2012. The Council welcomes your views and comments on the content and direction of this document in order to help shape the development of the new Local Plan for Bassetlaw. You are receiving this letter because you have previously expressed an interest in the Bassetlaw Local Plan.</p> <p>The Draft Bassetlaw Local Plan details strategic and local policies and site allocations. Once adopted, the Bassetlaw Plan will establish the long-term approach to development in the District up to the 2037 and will replace the current 2011 Core Strategy & Development Management Policies Development Plan Document.</p> <p>The eight week consultation commences on 25 November 2020 and closes at 5pm on 20 January 2021.</p> <p>As a result of the current Covid 19 restrictions in place, this will be a mostly virtual consultation. Full details on the Draft Bassetlaw Local Plan can be viewed on the District Council's website www.bassetlaw.gov.uk/bassetlawplan. If you would like more information about the Local Plan or the consultation please phone 01909 533533 and ask for Local Plan line when prompted. Extracts of the Local Plan and copies of the comments form are available on request.</p> <p>Representations can also be submitted</p> <p>By email: publicaffairs@bassetlaw.gov.uk</p> <hr/> <p>QUEEN'S BUILDINGS POTTER STREET WORKSOP NOTTINGHAMSHIRE S80 2AH 01909 533 533 customer.services@bassetlaw.gov.uk www.bassetlaw.gov.uk</p>  <p>By post: The Bassetlaw Plan, Planning Policy, Bassetlaw District Council, Queen's Buildings, Potter Street, Worksop, S80 2AH</p> <p>All comments received will be considered and changes made to the Local Plan, where appropriate. All comments received will be reported to the Council's cabinet in Summer 2021 alongside the Publication Draft Local Plan.</p> <p>Please note that anonymous responses cannot be accepted as a part of this public consultation and all representations will be accountable to your name and/or organisation. No personal contact information will be published but your comments will be made available through a consultation summary.</p> <p>Under the General Data Protection Regulation 2016 (GDPR) and Data Protection Act 2018 (DPA) Bassetlaw District Council, Queen's Building, Potter Street, Worksop, Notts, S80 2AH is a Data Controller for the information it holds about you. The Council will hold the personal information provided by you for the purpose of the local government plan consultation and your data may be published at the end of the consultation and/or shared with third parties. The lawful basis under which the Council uses personal data for this purpose is Public Task. For further information on how we use your data please see the Council's full privacy notice at www.bassetlaw.gov.uk/about-us/data-protection-privacy-policy.</p> <p>I look forward to hearing from you</p> <p>Karen Johnson MRTPI Planning Policy Manager</p> <hr/> <p>QUEEN'S BUILDINGS POTTER STREET WORKSOP NOTTINGHAMSHIRE S80 2AH 01909 533 533 customer.services@bassetlaw.gov.uk www.bassetlaw.gov.uk</p>
Dedicated pages on the Councils website	The Council website provides links to the current Plan as well as previous versions, the supporting evidence based documents and other related resources.

The Bassetlaw Local Plan– Statement of Consultation

Technique

Evidence

The image contains two screenshots of the Bassetlaw District Council website. The top screenshot shows the 'The Draft Bassetlaw Local Plan' page, which features a grid of six document links: 'Draft Bassetlaw Local Plan November 2020', 'Draft Bassetlaw Local Plan Evidence Base', 'Draft Bassetlaw Local Plan January 2020', 'Draft Bassetlaw Local Plan - Part One 2019', 'Initial Draft Bassetlaw Local Plan 2016', and 'Rural Monitoring Information'. The bottom screenshot shows the 'Draft Bassetlaw Local Plan November 2020' page, which features a grid of five document links: 'Draft Bassetlaw Local Plan November 2020', 'Bassetlaw Garden Village', 'Summary of contents for Draft Bassetlaw Local Plan', 'Policies map', and 'Frequently Asked Questions for the draft plan November 2020'. Both screenshots include a navigation bar with links to 'Sign Up To Newsletter', 'Open Data', and 'My Account', and a search bar.

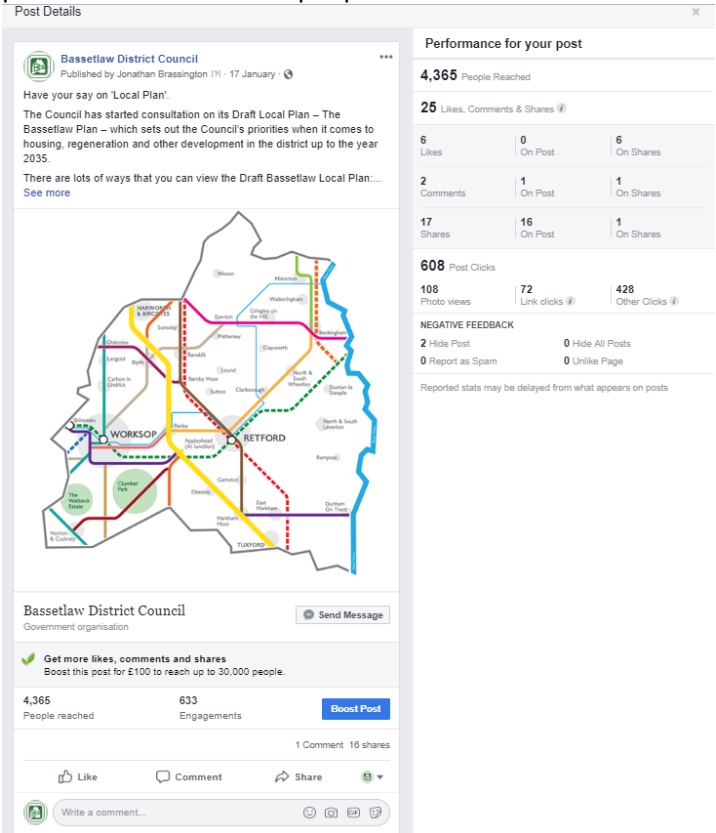
Documents available for inspection at the main Council Office and at libraries across the District.

During all stages of consultation (except during the November 2020 and June 2021 consultations due to a temporary change to regulations regarding Covid19) the local plan, including all of the supporting evidence base, was made available to view electronically in the Council’s Civic Office and libraries across the Borough. Below is the table of locations the Regulation 19 Publication Version of the Plan was available to view.


List of Locations to deposit Regulation 19 documents:

Location	Address	Opening times
Bassetlaw District Council	Queens Buildings, Potter Street, Worksop S80 2AH	9am-5pm weekdays
Bassetlaw District Council	17B The Square, Retford, DN22 6DB	9am-5pm weekdays
Balmoral Library	Princess Anne Road, Worksop S81 7EF	Monday 1pm-5:30pm Wednesday 9:30am- 2:30pm
Bircotes Library	Scrooby Road, Bircotes DN11 8AD	Monday 9am-5pm Tuesday 9am-1pm Thursday 9am-5pm Friday 9am-1pm Saturday 9am-1pm
Carlton in Lindrick Library	Long Lane, Carlton in Lindrick, S81 9AR	Monday 2pm-5pm Tuesday 9am-12pm Wednesday 2pm-5pm Friday 9am-12pm Saturday 9am-12pm
Harworth Town Hall	Scrooby Rd, Bircotes, Doncaster DN11 8JN	
Langold Library	Doncaster Road, Langold S81 9QL	Tuesday 1:30pm-5pm Thursday 1:30pm-5pm Saturday 9:30am-12:30pm
Misterton Community Partnership Library	High Street, Misterton DN10 4BU	Tuesday 2pm-4pm Thursday 2pm-4pm
Retford Library	Churchgate, Retford, DN22 6PE	Monday 9am-6pm Tuesday 9am-6pm Wednesday 9am-6pm Thursday 9am-6pm Friday 9am-6pm Saturday 9am-3:30pm
Tuxford Community Partnership Library	Outside the Sun Inn, Newcastle Street, Tuxford, NG22 0LN	Monday 10:15am-1:15pm
Worksop Library	Memorial Avenue, Worksop, S80 2BP	Monday 9am-6pm Tuesday 9am-6pm Wednesday 9am-6pm Thursday 9am-6pm Friday 9am-6pm Saturday 9:30am-4pm Sunday 11am-3pm

The Bassetlaw Local Plan– Statement of Consultation

Technique	Evidence
Social Media Campaigns & Online Articles	<p>Posts and updates were shared across various platforms (Facebook, Twitter and NextDoor).</p> <p>Below is an example Facebook post which includes how the post performed in relation to people reached and shares.</p>  <p>Below is a Facebook post from the June 2021 consultation which specifically highlighted Ordsall as the topic of the post due to the proposed Ordsall South allocation Policy being included in the Focussed Consultation document.</p>



The Bassetlaw Local Plan– Statement of Consultation

Technique	Evidence
	 <p>In order to promote the consultation in specific areas and on specific topics, the Council's NextDoor account was utilised. Below are examples of posts which were shared with the East Retford West area.</p>



The Bassetlaw Local Plan– Statement of Consultation

Technique	Evidence
	 <p>The image displays two screenshots of Nextdoor posts from Bassetlaw District Council. The top screenshot shows a post titled "The Bassetlaw Plan" with a map of the district and text about the draft local plan for Retford. The bottom screenshot shows a post titled "Employment in Bassetlaw" with text about creating 11,200 jobs by 2037. Both posts include links to the council's website and social media sharing options.</p>
Workshops/ Meetings/ Presentations/ Staff Drop-ins	<p>The image below displays the layout for the Carlton-in-Lindrick consultation event in 2019 that was organised by the Planning Policy Team. The summary posters on the tables were produced from whiteboard style material that enabled members of the public to write and draw on them. These views/opinions were then recorded by the Planning Policy Team.</p>

The Bassetlaw Local Plan– Statement of Consultation

Technique	Evidence
	 <p>The image below was taken at the 2016 Rural Conference event that was organised as part of the Consultation. These events provided a means to engage directly with stakeholders, to preview the content, and to encourage them to assist us in promoting the consultation. Namely in attendance would be representatives from Parish Councils, Neighbourhood Plan Groups and Ward Members.</p> 
Site Notices	<p>Notices were produced for each of the proposed housing site allocations. Below is the notice that was produced for the proposed Peaks Hill Farm</p>


The Bassetlaw Local Plan– Statement of Consultation

Technique	Evidence
	<p>allocation for the November 2020 consultation.</p> <div style="text-align: center;">  <p>Bassetlaw DISTRICT COUNCIL</p> <p><u>IN ACCORDANCE WITH THE TOWN AND COUNTRY PLANNING (LOCAL PLANNING) (ENGLAND) REGULATIONS 2012</u></p> <p><u>NOTICE FOR PROPOSED ALLOCATION IN THE DRAFT BASSETLAW LOCAL PLAN 2018-2037</u></p> <p>The Council is considering the following site as a phased strategic mixed-use development in the Draft Bassetlaw Local Plan:</p> <p>Proposal: 1,000 dwelling; delivered to 2037 (with overall capacity of 1,120 homes to be delivered beyond 2037), 5 ha of employment land (with overall capacity of 11ha beyond 2037) and supporting road infrastructure.</p> <p>Location: Land at Peak Hill Farm, Gateford, Worksop, S81 0UN</p> <p>See the allocation site boundary below:</p>  <p>The Draft Bassetlaw Local Plan consultation will start on 25th of November 2020 and will run until 20th of January 2021. In response to the Local Covid restrictions in place in Bassetlaw all Local Plan consultation events will be held using MS Teams. All events must be pre-booked.</p> <p>The Peaks Hill Farm events are being held on: Thursday 3rd December 2020 at 2-3pm, Tuesday 8th December 2020 at 6-7pm, Thursday 17th December 2020 at 2-3pm and Wednesday 13th January 2021 at 6-7pm.</p> <p>To book a place at a consultation event, find out about other events, how to use MS Teams or to view the Draft Bassetlaw Local Plan go to www.bassetlaw.gov.uk/BassetlawPlan. Alternatively phone: 01909 533533 between 9am and 5pm weekdays and ask for the Local Plan phone line to speak to a Planning Officer.</p> <p>Any comments about this proposed allocation or the Draft Local Plan must be made in writing in one of the following formats: comment online at www.bassetlaw.gov.uk/BassetlawPlan; send your comments via email to theconsultation@bassetlaw.gov.uk or via mail to the Policy Team, Queens Buildings, Potter Street, Worksop, Notts. S80 2AH. To guarantee that they will be considered by the Council, comments must be received no later than: 5PM on the 20th of January, 2021.</p> <p>All comments made in relation to the Draft Bassetlaw Local Plan will be made available for public inspection and copying.</p> <p>Signed: Beverley Akerton-Sambrook Head of Regeneration On behalf of Bassetlaw District Council November 2020</p> <hr/> <p>QUEEN'S BUILDINGS POTTER STREET WORKSOP NOTTINGHAMSHIRE S80 2AH 01909 533 533 customer.services@bassetlaw.gov.uk www.bassetlaw.gov.uk</p> </div> <p>The below images show examples of the proposed Ordsall South site notices which were placed close to the allocation boundary to promote the November 2020 consultation.</p>

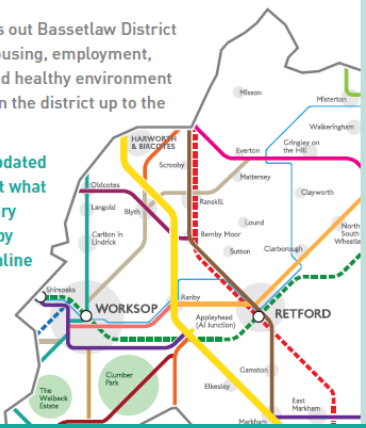
The Bassetlaw Local Plan– Statement of Consultation

Technique	Evidence
	 <p>Below is a site notice, along with information posters, which were placed on a lamppost and related to the Garden Village site. The Planning Policy Team received a Member request to place these on display in Ranby Village during the November 2020 consultation.</p>


The Bassetlaw Local Plan– Statement of Consultation


Technique	Evidence
	 <p>The image shows three posters attached to a tree trunk in a park-like setting. The top poster is titled 'The Bassetlaw Plan' and includes a map of the area. The middle poster is titled 'Online Events' and lists various online consultation activities. The bottom poster is titled 'Spatial Strategy: Garden Village' and features a large graphic with the text 'OUR VISION' and '10,000 new homes by 2037'.</p>

The Bassetlaw Local Plan– Statement of Consultation


Technique	Evidence
Posters- General	<div> <div> <p>CONSULTATION PERIOD 25 NOV - 20 JAN</p> <h2>The Bassetlaw Plan</h2> <p>The Draft Local Plan sets out Bassetlaw District Council's priorities on housing, employment, regeneration, a green and healthy environment and other development in the district up to the year 2037.</p> <p>Learn more about the updated Draft Local Plan, find out what has changed from January 2020 and have your say by joining us at one of 25 online consultation events.</p> <p>Bassetlaw DISTRICT COUNCIL — North Nottinghamshire —</p>  </div> <div> <h3>Online Events</h3> <p>Due to Covid restrictions that may be in place for Bassetlaw, all Local Plan consultation events will be held online using Microsoft Teams. Each event will cover a specific area and you should register for the event prior to it taking place.</p> <p>WORKSOP Wednesday 2nd December '20 18:00 to 19:00 Thursday 3rd December '20 14:00 to 15:00 Thursday 17th December '20 14:00 to 15:00 Wednesday 13th January '21 14:00 to 15:00</p> <p>PEAKS HILL FARM Thursday 3rd December '20 14:00 to 15:00 Thursday 17th December '20 14:00 to 15:00 Wednesday 13th January '21 14:00 to 15:00</p> <p>RETFORD Tuesday 1st December '20 18:00 to 19:00 Tuesday 9th January '21 18:00 to 19:00</p> <p>HARWORTH Wednesday 2nd December '20 18:00 to 19:00 Thursday 3rd December '20 14:00 to 15:00 Thursday 17th December '20 14:00 to 15:00 Wednesday 13th January '21 14:00 to 15:00</p> <p>GARDEN VILLAGE Wednesday 2nd December '20 18:00 to 19:00 Thursday 3rd December '20 14:00 to 15:00 Thursday 17th December '20 14:00 to 15:00 Wednesday 13th January '21 14:00 to 15:00</p> <p>ORDSALL Wednesday 2nd December '20 18:00 to 19:00 Thursday 3rd December '20 14:00 to 15:00 Thursday 17th December '20 14:00 to 15:00 Wednesday 13th January '21 14:00 to 15:00</p> <p>RURAL BASSETLAW Wednesday 2nd December '20 18:00 to 19:00 Thursday 3rd December '20 14:00 to 15:00 Thursday 17th December '20 14:00 to 15:00 Wednesday 13th January '21 14:00 to 15:00</p> <p>MARNHAM Wednesday 2nd December '20 18:00 to 19:00 Thursday 3rd December '20 14:00 to 15:00 Thursday 17th December '20 14:00 to 15:00 Wednesday 13th January '21 14:00 to 15:00</p> <p>COTTAM Thursday 3rd December '20 18:00 to 19:00 Thursday 17th December '20 14:00 to 15:00 Wednesday 13th January '21 14:00 to 15:00</p> <p>Or alternatively visit our website: bassetlaw.gov.uk/BassetlawPlan Or speak with a planning officer on 01909 533 533 and ask for the local plan when prompted</p> </div> </div>
Posters- Summary	<div> <p>The Draft Bassetlaw Plan: Spatial Strategy: Retford</p> <p>A total of 10,013 HOMES need to be built in Bassetlaw BY 2037</p> <p>Or these 1,802 HOMES are required to be built in Retford *some of these already have planning permission</p> <p>OUR VISION</p> <p>Retford will continue to thrive as a well-established market town providing for the changing needs of local residents, rural communities, and visitors to the town. Well-planned, sustainable new development will be located in easily accessible places, supported by a range of infrastructure including improvements to roads, walking and cycling paths, health facilities and open space to benefit new and existing local communities.</p> <p>Local independent businesses and national businesses in Retford town centre will prosper from more people living nearby, ensuring the Town Centre is well-used throughout the day and in the evening.</p> <p>The town's historic environment and public realm will be conserved and complemented by new buildings and improvements that enhance the character of the area.</p> <p>The Local Plan Proposes to allocate land for 1,181 HOMES</p> <p>The SEVEN allocation sites are Trinity Farm, Milnercroft, The Former Elizabethan High School, St Michaels View, Fairy Grove, Station Road and Ordsall South</p> <p>Promote Retford as the second largest town in Bassetlaw that provides for the needs of the local community and the wider area, through:</p> <ul style="list-style-type: none"> Supporting the role of the town centre as a vibrant commercial and vibrant destination. The new Retford Town Centre Business Neighbourhood Plan will explore opportunities for growth and development. The provision of 5 hectares of employment land for new businesses and new jobs through the allocation of Trinity Farm, which will support 280 jobs. And the provision of additional employment sites for local businesses to grow. Better access for the community to better quality open space through a new country park, new allotment spaces and children's play areas in Ordsall South, and new open space for recreation, play and a community woodland at Trinity Farm A delivery of affordable housing in Milnercroft to meet local housing needs. The delivery of housing for older people, wheelchair accessible housing and bungalows in Ordsall South to meet local community needs. The delivery of improvements to the road network in and around Retford to help the movement of traffic, including a new traffic management area in Ordsall Old Village Delivering housing with easy walking and cycling distance from local shops and services, open spaces, jobs and public transport so reduces the need to use the car for everyday journeys. Trinity Farm and Ordsall South will provide new walking, cycling and bus routes to improve access for local people. The allocation of a green buffer around the settlement of Retford to maintain its unique geography and minimise unplanned growth of Retford into the countryside. <p>Find out more:</p> <p>011 Spatial Strategy 012 Planning and Regeneration 013 Planning and Regeneration 014 Planning and Regeneration 015 Planning and Regeneration 016 Planning and Regeneration 017 Planning and Regeneration 018 Planning and Regeneration 019 Planning and Regeneration 020 Planning and Regeneration 021 Planning and Regeneration 022 Planning and Regeneration 023 Planning and Regeneration 024 Planning and Regeneration 025 Planning and Regeneration 026 Planning and Regeneration 027 Planning and Regeneration 028 Planning and Regeneration 029 Planning and Regeneration 030 Planning and Regeneration 031 Planning and Regeneration 032 Planning and Regeneration 033 Planning and Regeneration 034 Planning and Regeneration 035 Planning and Regeneration 036 Planning and Regeneration 037 Planning and Regeneration 038 Planning and Regeneration 039 Planning and Regeneration 040 Planning and Regeneration 041 Planning and Regeneration 042 Planning and Regeneration 043 Planning and Regeneration 044 Planning and Regeneration 045 Planning and Regeneration 046 Planning and Regeneration 047 Planning and Regeneration 048 Planning and Regeneration 049 Planning and Regeneration 050 Planning and Regeneration 051 Planning and Regeneration 052 Planning and Regeneration 053 Planning and Regeneration 054 Planning and Regeneration 055 Planning and Regeneration 056 Planning and Regeneration 057 Planning and Regeneration 058 Planning and Regeneration 059 Planning and Regeneration 060 Planning and Regeneration 061 Planning and Regeneration 062 Planning and Regeneration 063 Planning and Regeneration 064 Planning and Regeneration 065 Planning and Regeneration 066 Planning and Regeneration 067 Planning and Regeneration 068 Planning and Regeneration 069 Planning and Regeneration 070 Planning and Regeneration 071 Planning and Regeneration 072 Planning and Regeneration 073 Planning and Regeneration 074 Planning and Regeneration 075 Planning and Regeneration 076 Planning and Regeneration 077 Planning and Regeneration 078 Planning and Regeneration 079 Planning and Regeneration 080 Planning and Regeneration 081 Planning and Regeneration 082 Planning and Regeneration 083 Planning and Regeneration 084 Planning and Regeneration 085 Planning and Regeneration 086 Planning and Regeneration 087 Planning and Regeneration 088 Planning and Regeneration 089 Planning and Regeneration 090 Planning and Regeneration 091 Planning and Regeneration 092 Planning and Regeneration 093 Planning and Regeneration 094 Planning and Regeneration 095 Planning and Regeneration 096 Planning and Regeneration 097 Planning and Regeneration 098 Planning and Regeneration 099 Planning and Regeneration 100 Planning and Regeneration</p> </div>

The image below displays 2 of the consultation posters located outside the Spar shop in Ordsall.


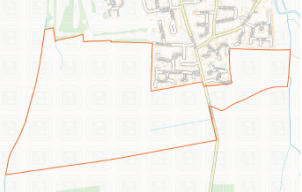

Technique	Evidence
	 <p data-bbox="488 1234 1358 1301">The images below show the location of some of the posters in Worksop, including in the Post Office, the public toilets and in a café window.</p>



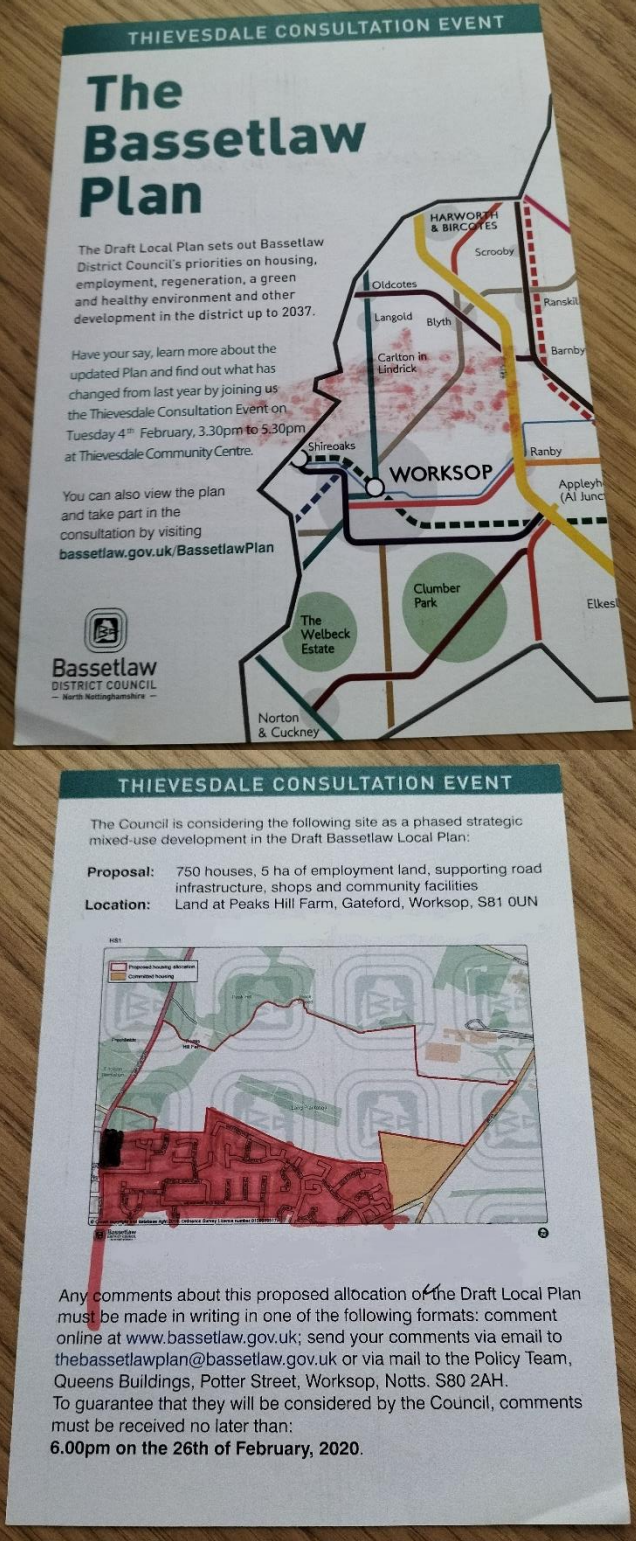
The Bassetlaw Local Plan– Statement of Consultation

Technique	Evidence
	

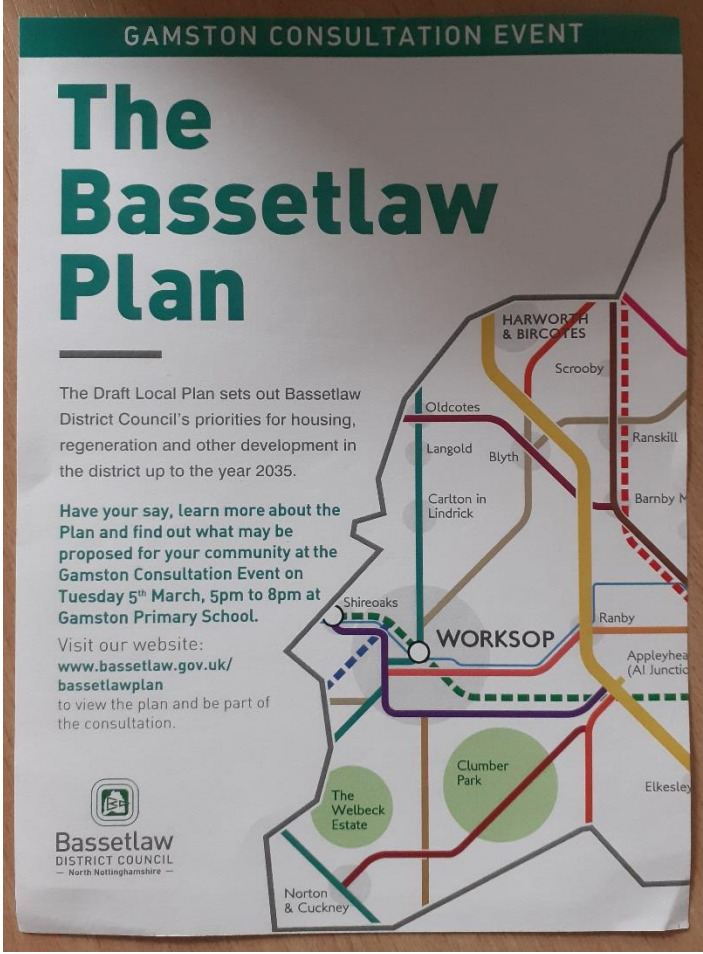
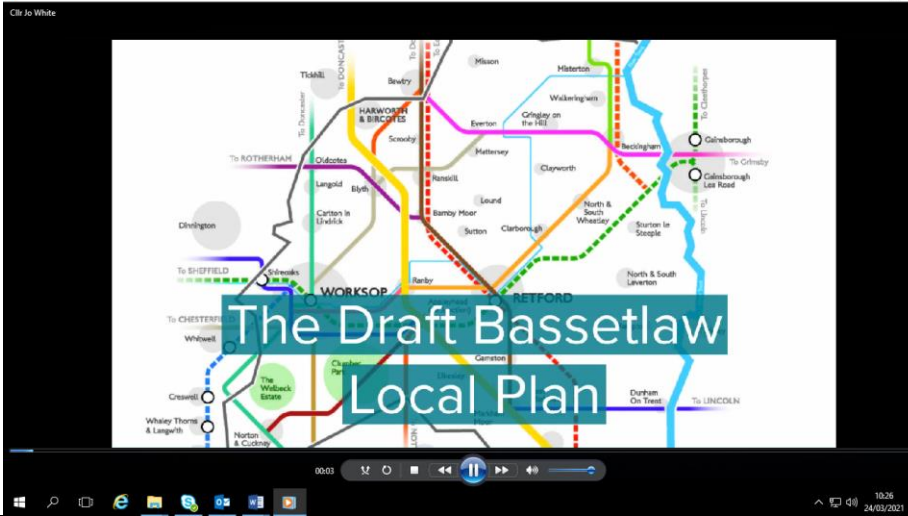
The Bassetlaw Local Plan– Statement of Consultation

Technique	Evidence
	<p>directly to the Local Plan webpage of the Council's website; www.bassetlaw.gov.uk/bassetlawplan.</p>  <p>Why a Focussed Consultation?</p> <p>The Draft Bassetlaw Local Plan sets out Bassetlaw District Council's priorities on housing, employment, regeneration, a green and healthy environment and other development in the district up to the year 2037.</p> <p>In response to the significant feedback that we received about the strategic site at Ordsall South during the November 2020 consultation, we have now provided more details and updates to the Local Plan evidence base.</p> <p>This consultation provides a second opportunity for residents and businesses to consider the proposals for Ordsall South, Retford (Policy 20) in more detail and at an early stage. Since November 2020 the Council and its partners have updated the Local Plan evidence base and have considered the significant community response to the proposal.</p> <p>An updated policy is available for your views alongside the site promoter's initial concept plan. This shows where different types of development, open space and infrastructure, such as roads, cycleways and flood management could go.</p> <p>You can view all of this information by visiting www.bassetlaw.gov.uk/bassetlawplan</p>  <p>Ordsall South Policy</p> <p>There are a number of Key Principles and features associated with the development of the Ordsall South site, all of which will be contained within the boundary of the proposed site allocation, outlined in red on the map.</p> <p>HOUSING</p> <p>The 108.7 hectare site will deliver 800 homes up to 2037, with 450 homes to follow after.</p> <p>20% of homes delivered will be affordable housing, 20% will be designed for older people and 5% will be designed for wheelchair access.</p> <p>COMMUNITY AND ENVIRONMENTAL FEATURES</p> <p>The development will benefit from a Local Centre, including a convenience shop, land for a primary school, a health hub, and community facilities including outdoor sports pitches.</p> <p>It will also include a 35 hectare Country Park on the western boundary next to Whitaker Hill, creating more space for wildlife and a community woodland in addition to four hectares of high quality, open space across the site for recreation, children's play and facilities for young people.</p> <p>INFRASTRUCTURE FEATURES</p> <p>A green buffer around the site will help protect the privacy of residents.</p> <p>Flood management measures to deal with surface water run off on the site so that existing residents are not impacted. This could include sustainable drainage such as ponds and wetlands.</p> <p>New footpaths and cycleways across the site and to Ordsall. Improvements to the public rights of way.</p> <p>A new bus service into the site providing links to Ordsall and Retford.</p> <p>Improvements will be made to nearby road junctions including, but not limited to:</p> <ul style="list-style-type: none"> Priority T junction of Claxton Road and Weir Hill Road Mini roundabout junction of A430 Ordsall Road / Bawthorpe Road Mini roundabout junction of A430 Gosweller Lane / London Road at Whitehouses <p>Two new traffic management schemes will be delivered to help improve traffic flow and safety for people and cyclists in Ordsall Old Village and Eaten Village.</p>  <p>A number of place specific/targeted leaflets were produced during the consultations. The images below show an example of this from the January 2020 consultation, with the leaflet that was produced and delivered to houses in proximity of the proposed Peaks Hill Farm site allocation.</p>


The Bassetlaw Local Plan– Statement of Consultation

Technique	Evidence
	 <p>Thievesdale Consultation Event</p> <h2>The Bassetlaw Plan</h2> <p>The Draft Local Plan sets out Bassetlaw District Council's priorities on housing, employment, regeneration, a green and healthy environment and other development in the district up to 2037.</p> <p>Have your say, learn more about the updated Plan and find out what has changed from last year by joining us the Thievesdale Consultation Event on Tuesday 4th February, 3.30pm to 5.30pm at Thievesdale Community Centre.</p> <p>You can also view the plan and take part in the consultation by visiting bassetlaw.gov.uk/BassetlawPlan</p> <p>Bassetlaw DISTRICT COUNCIL North Nottinghamshire</p> <p>Thievesdale Consultation Event</p> <p>The Council is considering the following site as a phased strategic mixed-use development in the Draft Bassetlaw Local Plan:</p> <p>Proposal: 750 houses, 5 ha of employment land, supporting road infrastructure, shops and community facilities</p> <p>Location: Land at Peaks Hill Farm, Gateford, Worksop, S81 0UN</p> <p>Any comments about this proposed allocation of the Draft Local Plan must be made in writing in one of the following formats: comment online at www.bassetlaw.gov.uk; send your comments via email to thebassetlawplan@bassetlaw.gov.uk or via mail to the Policy Team, Queens Buildings, Potter Street, Worksop, Notts. S80 2AH. To guarantee that they will be considered by the Council, comments must be received no later than:</p> <p>6.00pm on the 26th of February, 2020.</p>

Below is a copy of the area specific Gamston flyer which was produced by BDC and distributed by the Parish Council to promote the consultation event which related to a proposed Garden Village site in the January 2019 version of the Plan.

Technique	Evidence
	
<p>Video/animation</p>	<p>Video presentations were used for the November 2020 consultation and where produced by the Head of Regeneration and the Planning Policy Manager. The videos provided an overview of the Local Plan process and details regarding the content of the Draft Bassetlaw Local Plan.</p> 
<p>Press adverts</p>	<p>The November 2020 consultation included a 3 page article in a locally distributed magazine 'Life Publications' which is delivered to over 40,000 homes across the District. Two versions were created, for Worksop and Retford, the Retford print is shown below.</p>


The Bassetlaw Local Plan– Statement of Consultation

Technique	Evidence
	<div data-bbox="529 271 635 358">  <p>Bassetlaw DISTRICT COUNCIL North Nottinghamshire</p> </div> <div data-bbox="652 271 1064 360"> <h2>The Bassetlaw Plan The Next Stage...</h2> </div> <p>Bassetlaw District Council has launched the next stage of consultation on its Draft Bassetlaw Local Plan, which sets out the Council's priorities for housing, regeneration and other development in the district up to 2037.</p> <p>Local residents and businesses are just some of the people who are being encouraged to be part of this latest stage of engagement, which was launched on 25th November and will last for eight weeks.</p> <p>Due to the current restrictions in place to prevent the transmission of Coronavirus, this consultation will take place digitally with the Draft Local Plan, supporting information and a questionnaire all available on the Council's website; in addition to 25 virtual meetings that will take place for residents to discuss the plans for their local areas.</p> <p>This latest stage takes account of the responses that were received as part of the Council's consultation in January 2020 and were used to update the latest Bassetlaw Plan.</p> <p><i>"The Bassetlaw Plan is fundamental to the growth and success of our District over the next 17 years. As well as dealing with the amount of housing that is required in the district, the Bassetlaw Plan sets out the Council's aspirations for how land is allocated for jobs, investment and increased opportunities for local people."</i></p> <p><i>"It also proposes how our district can have less of an impact on the environment through carbon offsetting, promote green and renewable energy initiatives and provide improved infrastructure for existing and new communities."</i></p> <p><i>"Following consultation in January 2020, we are continuing the conversation with local people, businesses and communities about how we can achieve Government housing requirements in a way that meets local needs and reflects local priorities for Bassetlaw residents now and in the future."</i></p> <p><i>"The Bassetlaw Plan will have a major influence on the shape of this area for a generation. It is absolutely vital that people take a look at what is being proposed and have their say."</i></p> <p><i>Cllr Jo White</i> Cabinet Member for Regeneration at Bassetlaw District Council</p> <p>GET IN TOUCH</p> <p>To view the Draft Bassetlaw Local Plan, take part in the consultation, view the list of virtual consultation events taking place over the next eight weeks or for any other information, please visit our website at www.bassetlaw.gov.uk/bassetlawplan</p> <p>If you do not have access to the internet, you can also request a printed copy of the relevant sections of the Draft Bassetlaw Local Plan and speak to one of our Planning Policy Officers by calling 01909 533 533. Please say 'Local Plan' when prompted.</p>





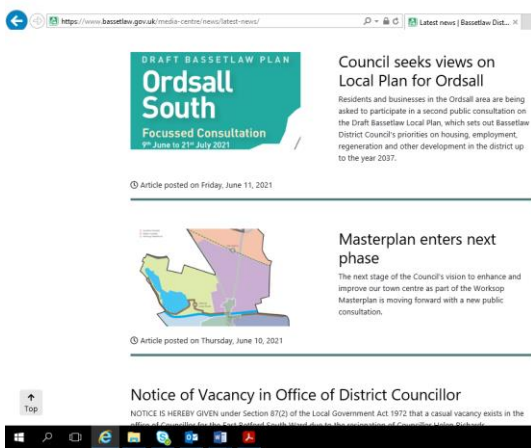
Bassetlaw
DISTRICT COUNCIL
North Nottinghamshire

The Bassetlaw Plan For Retford

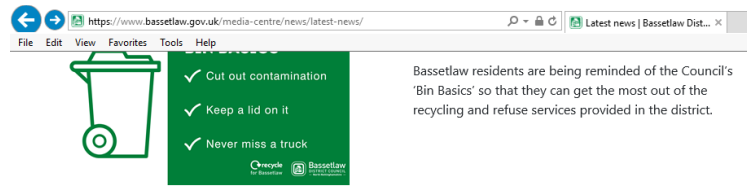


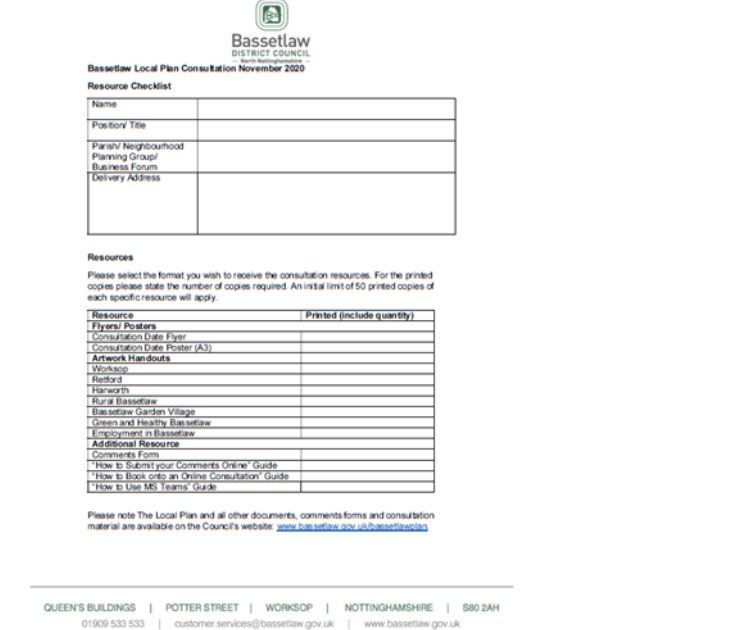
Technique	Evidence
	 <p>Job Survey Licence number 0100019517.</p> <p>Community</p> <h3>Council seeks views on Local Plan for Ordsall</h3> <p>Residents and businesses in the Ordsall area are being asked to participate in a second public consultation on Bassetlaw District Council's Draft Bassetlaw Local Plan. This latest focused consultation is asking people to share their views on the proposed Ordsall South development following updates to the Local Plan and further proposals from the site promoter. This is in response to the significant feedback during the November 2020 Local Plan consultation, which helped to shape the revision of the plan.</p> <p>Due to national planning policies, the Council has been forced to increase the proposed number of 800 homes delivered up to the year 2037 by a further 450 homes beyond 2037.</p> <p>Councillor Jo White, Cabinet Member for Regeneration at Bassetlaw District Council said: "Increasing the number of properties on the Ordsall South site was something that we really didn't want to do and I am very grateful to the reviews of residents and share their concerns. "Like many other councils, Bassetlaw is under significant pressure from the Government to build more houses. Their policies look to give developers even more power to build as many homes as they like without consulting with residents, businesses and councils. "The Draft Bassetlaw Local Plan can put the brakes on development in our district and ensure that we can control future development, bring in new high-skilled jobs that are needed, and ensure that the infrastructure including road improvements, cycle routes, play facilities and health provision that residents and businesses need is planned for and delivered. Your views are important and I hope that you can participate in this consultation."</p> <p>Residents and businesses can view the updated proposals, take part in the consultation, and sign up to attend a number of online consultation events, by visiting www.bassetlaw.gov.uk/bassetlawplan.</p> <p>All comments must be received before the consultation closes at 5.00pm on Wednesday 27th July 2021.</p> <p>East Markham WI</p> <p>At the May meeting of East Markham WI, members welcomed villager Bill Arthur a print and broadcast journalist to talk about his career. Hailing from Lincolnshire he started work as a junior reporter at the Sheffield Star before working in Barnsley and then radio stations in Newcastle and Liverpool before joining TV-AM and Sky Sports, where he worked for 20 years including time as a freelance and this has taken him to many major sporting events around the world. On moving to East Markham, Bill became involved with the East Markham Gazette, the village newsletter, eventually taking over from the Hardys and now co-editing it with Oliver Pridmore. He believes that radio and the written word connect better with people than TV and that is what he likes about the Gazette. It is local news and events for local people. There were many questions from members, which Bill was pleased to answer at length. June saw the group's first get together of members since February 2020, with an outdoor social and on the usual meeting night a Zoom talk about the Chesterfield Canal. Subject to all restrictions having been lifted, it is planned that meetings in the Village Hall will resume in July, with a musical evening. New members and visitors are always welcome, for more information call 01777 87567 or email eastmarkhamse@notsw.org.uk.</p> <p>Milton Mausoleum</p> <p>Community Concert – an informal medley of music and song with wine and refreshments. Tickets on sale now at £8.00 each.</p> <p>Sunday 26th September, 2.00pm to 4.00pm: Last Sunday of the season.</p> <p>Sunday 31st October, 12.00pm for 12.30pm: Two course Sunday Lunch at the West Retford Hotel, as well as a speaker and raffle. Tickets now on sale at £18.00 adult and £9.00 child.</p> <p>Sunday 4th December, 2.00pm to 3.00pm (doors open 1.30pm): Winter Music – the very popular event to round off the year, with festive refreshments and a raffle. Please book your seat.</p> <p>Please call Gillian on 01777 248310 or Jenny on 07791 527569 or email them on milton.mausoleum@outlook.com for any bookings or enquiries. You can find this historic gem at The Avenue, Milton NG22 0PW.</p> <p>Not a gardener's garden!</p> <p>Book your place at an Open Garden, to be held in Hayton on Saturday 10th July, to raise money for maintenance work at St Peter's Church in the village. Open between 12.30pm and 2.30pm, there will also be a plant stall and cake stall at 16 Church Lane, Hayton. Entrance will cost £7.50, to include a traditional Roughman's lunch and a drink. Call Barbara on 01777 860846 to book. Hopefully, COVID restrictions will have been eased by July but please call to check that they can go ahead. Parking will be at the Church Yard and the Church will be open also.</p>

Above is a copy of the article published in the Retford Life magazine to promote the June 2021 Focussed Consultation.

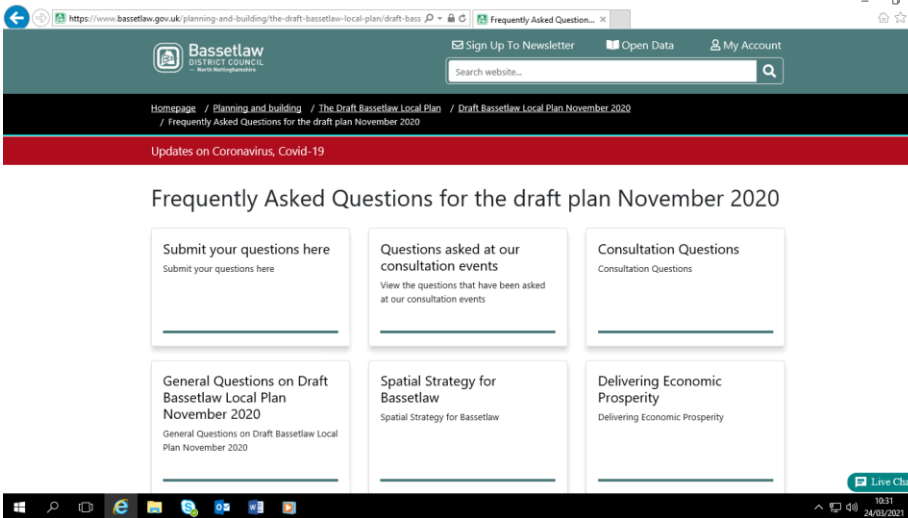
The Bassetlaw Local Plan– Statement of Consultation

Technique	Evidence
Press Releases/Newspapers running their own stories	 <p>Above is an article published in the Retford Times providing information on the November 2020 consultation and the content of the Draft Bassetlaw Local Plan.</p>
Hard to Reach Groups	<p>The Council liaised with colleagues in the Council whom work with hard to reach groups and sent consultation notifications out through their existing networks and distribution lists given they work closely already with such groups and organisations.</p>
Email Banner	<p>Email banners were produced and sent to departments within the Local Authority for individuals to add it to their email signatures.</p> 
News Articles published via Council Website	 <p>The image above shows a screenshot of the link to a Council produced article detailing and promoting the June 2021 Focussed Consultation. Similarly, the screenshot below displays an article produced for the launch</p>


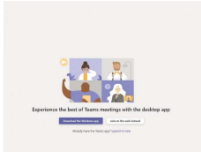

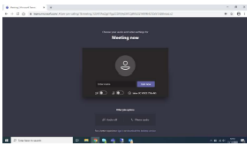

The Bassetlaw Local Plan– Statement of Consultation

Technique	Evidence
	<p>of the Regulation 19 consultation, which was published on the 2nd September 2021.</p>  <p>Article posted on Thursday, September 9, 2021</p> <hr/>  <p>Article posted on Thursday, September 2, 2021</p> <hr/>  <p>Asics and Mind to 'Uplift'</p>
Resource Pack Checklist and Email	 <p>Queen's Buildings Potter Street Worksop Nottinghamshire S80 2AH 01909 533 533 customer.services@bassetlaw.gov.uk www.bassetlaw.gov.uk</p>

The Bassetlaw Local Plan– Statement of Consultation

Technique	Evidence				
	<p>Dear Parish Clerks,</p> <p>DRAFT BASSETLAW LOCAL PLAN 2018-2037: PARISH COUNCIL CONSULTATION PACKS</p> <p>As you are aware, Bassetlaw District Council is currently consulting all interested parties on the Draft Bassetlaw Local Plan.</p> <p>The eight week consultation commences on 25 November 2020 and closes at 5pm on 20 January 2021.</p> <p>Due to the Local Covid restrictions in place in Bassetlaw we are unable to hold face-to-face meetings. As a result this consultation will be held online using MS Teams. All events must be pre-booked. Each event will be about the area or site listed on the attached flyer and poster. The booking form for the events is located on the Local Plan website.</p> <p>The Local Plan and all other evidence documents, online comments forms and consultation material are available on the Council's website: www.bassetlaw.gov.uk/bassetlawplan</p> <p>These resources are available to download as PDF's at the following links and a digital PDF copy of the Consultation Date Flyer and Poster are attached to this email.</p> <table border="1"> <tr> <td>Artwork Handouts</td><td>https://www.bassetlaw.gov.uk/planning-and-building/the-draft-bassetlaw-local-plan/draft-bassetlaw-local-plan-november-2020/summary-of-contents-for-draft-bassetlaw-local-plan/</td></tr> <tr> <td>"How To" Guides for Consultation events</td><td>https://www.bassetlaw.gov.uk/planning-and-building/the-draft-bassetlaw-local-plan/draft-bassetlaw-local-plan-november-2020/consultation-events-and-booking/</td></tr> </table> <p>However we appreciate this may not be readily accessible to all. Therefore, we have also put together a Resource Checklist which allows you to request resources in a printed format to distribute locally. If you would like to receive some of these resources please fill in the attached document and send it back to thebassetlawplan@bassetlaw.gov.uk</p> <p>We would also be grateful if you could include the enclosed Local Plan Consultation press release in your next Business Forum newsletter.</p> <p>If you require any more information about the Local Plan please go to the Council's website: www.bassetlaw.gov.uk/bassetlawplan</p> <p>Or contact us at thebassetlawplan@bassetlaw.gov.uk or phone 01909 533533 between 9am and 5pm weekdays and ask for the Local Plan phone line to speak to a Planning Officer.</p> <p>Yours faithfully</p> <p>Karen Johnson, MRTPI Planning Policy Manager Bassetlaw District Council Queens Buildings Potter Street Workshop Nottinghamshire S80 2AH Tel: (01909) 533 533</p>	Artwork Handouts	https://www.bassetlaw.gov.uk/planning-and-building/the-draft-bassetlaw-local-plan/draft-bassetlaw-local-plan-november-2020/summary-of-contents-for-draft-bassetlaw-local-plan/	"How To" Guides for Consultation events	https://www.bassetlaw.gov.uk/planning-and-building/the-draft-bassetlaw-local-plan/draft-bassetlaw-local-plan-november-2020/consultation-events-and-booking/
Artwork Handouts	https://www.bassetlaw.gov.uk/planning-and-building/the-draft-bassetlaw-local-plan/draft-bassetlaw-local-plan-november-2020/summary-of-contents-for-draft-bassetlaw-local-plan/				
"How To" Guides for Consultation events	https://www.bassetlaw.gov.uk/planning-and-building/the-draft-bassetlaw-local-plan/draft-bassetlaw-local-plan-november-2020/consultation-events-and-booking/				
Frequently Asked Questions					
How to Guides	<p>As the November 2020 consultation was the first by the Council to be held virtually, How to Guides were produced to assist people with registering and accessing the events and submitting their comments digitally.</p>				

The Bassetlaw Local Plan– Statement of Consultation

Technique	Evidence																																				
	<div><div><div><p>Bassetlaw DISTRICT COUNCIL <small>North Nottinghamshire</small></p></div><div><p>Draft Bassetlaw Local Plan Consultation November 2020</p><p><u>How to Access the Draft Bassetlaw Local Plan Consultation Events on Teams</u></p><p>This document has been prepared to assist the public and any other interested parties in the participation of the virtual Draft Bassetlaw Local Plan Consultation events.</p><p><u>How to join a Teams meeting on your computer without a Teams account</u></p><p>You can join a Teams meeting anytime, whether or not you have a Teams account. If you don't have an account, follow these steps to join as a guest.</p><ol style="list-style-type: none">1. Your consultation event invite will have been sent to the inbox you registered with on the online booking form (please also check in your junk email folder).2. In the email you will see a hyperlink with the text Join Microsoft Teams Meeting. Please click the link.<div><div>Join Microsoft Teams Meeting</div><div><div></div><div></div><div></div><div></div></div></div><div><p>3. This will open a web page, where you'll see two choices: Download the Windows app and Join on the web instead. We recommend for the Consultation events that you join via your web browser. To use your browser you will need to use either Microsoft Edge or Google Chrome. Alternatively, you can access the consultation as a guest through the app by following the on screen instructions to download and then opening the app.</p><div></div></div></div><div><div><p>Bassetlaw DISTRICT COUNCIL <small>North Nottinghamshire</small></p></div><div><ol style="list-style-type: none">4. When you have selected one of the two options, a screen will appear for you to enter your name. Please use the name you registered to attend with on your event booking form.5. Here you will also choose your audio and video settings. A pop up box may appear in your browser asking if it's okay for Teams to use your microphone and camera. We have requested that for the event your microphone remains off at all times.<div></div><ol style="list-style-type: none">6. When you're ready, press Join now.7. This will take you into the meeting lobby. The meeting organiser will be notified you are there and once it has been confirmed you have registered to attend the event you will be admitted into the event.8. If your connection drops away during the event, you can resume by going back to the original invitation email and clicking on the link again to re-join.</div></div><div><div>1</div><div>2</div></div></div></div>																																				
Representation Forms	<div><div><p>Below is a copy of the Representation Form that was utilised for the Regulation 18 November 2020 consultation.</p><div><div><div><p>Bassetlaw Local Plan: Draft Local Plan Consultation Comment Form – November 2020 to January 2021</p><div><p>Bassetlaw DISTRICT COUNCIL <small>North Nottinghamshire</small></p></div><p>PLEASE SUBMIT ELECTRONICALLY IF POSSIBLE TO: thebassetlawplan@bassetlaw.gov.uk</p></div><div><div><p>Please use the consultation comment form to make a representation on the Draft Bassetlaw Local Plan, the Sustainability Appraisal or other related evidence base. You should consider what it is you wish to comment on and let us know whether you support or oppose this particular element of the document. Please explain your reasons and suggest any improvements.</p><p>Please indicate which specific policy, paragraph, figure or table you wish to comment on and write this in the provided.</p><p>If you wish to submit a separate site as an alternative to an existing one identified in the Draft Local Plan, attach the site as part of your comments form and indicate which specific policy, paragraph, figure or table your submission is relevant to.</p></div></div></div><div><p>Responses can be submitted via the electronic version of the comment form which can be found on the Council's web site at: www.bassetlaw.gov.uk. This form can be completed and returned as an e-mail attachment to thebassetlawplan@bassetlaw.gov.uk.</p><p>Alternatively, completed comment forms can be returned by post to the address below by no later than 20th January 2021.</p><p>Planning Policy Queens Building Potter Street Worksop Nottinghamshire S80 2AH</p></div></div><div><div><table><tr><th colspan="2">Office Use Only</th></tr><tr><td>Date</td><td></td></tr><tr><td>Ref</td><td></td></tr><tr><td>Ack</td><td></td></tr></table></div><div><table><tr><td>Name:</td><td></td><td>Agent (if applicable):</td><td></td></tr><tr><td>Organisation (if applicable):</td><td></td><td>Organisation (if applicable):</td><td></td></tr><tr><td>Address:</td><td></td><td>Address:</td><td></td></tr><tr><td>Postcode:</td><td></td><td>Postcode:</td><td></td></tr><tr><td>Tel:</td><td></td><td>Tel:</td><td></td></tr><tr><td>Fax:</td><td></td><td>Fax:</td><td></td></tr><tr><td>Email:</td><td></td><td>Email:</td><td></td></tr></table></div></div></div></div>	Office Use Only		Date		Ref		Ack		Name:		Agent (if applicable):		Organisation (if applicable):		Organisation (if applicable):		Address:		Address:		Postcode:		Postcode:		Tel:		Tel:		Fax:		Fax:		Email:		Email:	
Office Use Only																																					
Date																																					
Ref																																					
Ack																																					
Name:		Agent (if applicable):																																			
Organisation (if applicable):		Organisation (if applicable):																																			
Address:		Address:																																			
Postcode:		Postcode:																																			
Tel:		Tel:																																			
Fax:		Fax:																																			
Email:		Email:																																			

The Bassetlaw Local Plan– Statement of Consultation

[illegible]

The Bassetlaw Local Plan– Statement of Consultation

[illegible]

The Bassetlaw Local Plan– Statement of Consultation

Technique	Evidence
	<p>Due to the Data Protection Act 2018, Bassetlaw District Council now needs your consent to hold your personal data for use within the Local Plan. If you would like the Council to keep you informed about the Bassetlaw Local Plan, we need to hold your data on file. Please tick the box below to confirm if you would like to 'opt in' to receive information about the Bassetlaw Local Plan. Note that choosing to 'opt in' will mean that the Council will hold your information for 2 years from the 'opt in' date. At this time we will contact you to review if you wish to 'opt in' again. You can opt-out at any time by emailing thebassetlawplan@bassetlaw.gov.uk or by calling 01909 533495.</p> <p>For more information on how Bassetlaw District Council's Planning Policy department processes personal information about you, please see our main privacy notice at https://www.bassetlaw.gov.uk/about-us/data-protection/departmental-privacy-notices/planning-policy-privacy-notice/</p> <p>Please tick/ delete as appropriate:</p> <p>Please confirm you have read and understood the terms and conditions relating to GDPR.</p> <p style="text-align: right;">Yes <input type="checkbox"/></p> <p style="text-align: right;">No <input type="checkbox"/></p> <p>Please tick as appropriate to confirm your consent for Bassetlaw District Council to publish and share your name/ organisation and comments regarding the Bassetlaw Local Plan.</p> <p>I confirm my consent for Bassetlaw District Council to share my name/ organisation and comments regarding the Bassetlaw Local Plan including with the Planning Inspectorate.</p> <p style="text-align: right;">Yes <input type="checkbox"/></p> <p style="text-align: right;">No <input type="checkbox"/></p> <p>Please tick as appropriate below if you wish to 'opt in' and receive updates and information about the Bassetlaw Local Plan.</p> <p>I would like to opt in to receive information about the Bassetlaw Local Plan.</p> <p style="text-align: right;">Yes <input type="checkbox"/></p> <p style="text-align: right;">No <input type="checkbox"/></p> <p>Printed Name: Signature: Date:</p> <hr style="border: 0.5px solid black; margin: 20px 0;"/> <p>This form has two parts: Part A - Personal details – need only to complete once. Part B - Your representation(s) - Please fill in a separate sheet for each representation you wish to make.</p> <p style="text-align: center; color: #4F81BD;">Part A- Personal Details</p> <p>1. Personal Details</p> <p>Name: Organisation (if applicable): Address: Postcode: Tel: Fax: Email:</p> <p>2. Agent Details (if applicable)</p> <p>Agent: Organisation (if applicable): Address: Postcode: Tel: Fax: Email:</p>

The Bassetlaw Local Plan– Statement of Consultation

Technique	Evidence
	<div style="text-align: center; margin-bottom: 10px;">Part B - Your representation</div> <p style="font-size: small;">Please use a separate sheet for each representation and return along with a single completed Part A.</p> <p>Name or Organisation:</p> <p>3. To which part of the Local Plan does your representation relate?</p> <p>Policy:</p> <p>Paragraph:</p> <p>Policies Map:</p> <p>4. Do you consider the Local Plan is:</p> <p style="font-size: x-small;">Tick all that apply, please refer to the guidance note for an explanation of these terms.</p> <div style="display: flex; justify-content: space-between;"> <div style="width: 60%;"> <p>4.(1) Legally Compliant</p> <p>4.(2) Sound</p> <p>4.(3) Complies with the Duty to Cooperate</p> </div> <div style="width: 35%;"> <p>Yes <input type="checkbox"/></p> <p>No <input type="checkbox"/></p> <p>Yes <input type="checkbox"/></p> <p>No <input type="checkbox"/></p> <p>Yes <input type="checkbox"/></p> <p>No <input type="checkbox"/></p> </div> </div> <p style="font-size: x-small;">5. Please give details of why you consider the Local Plan is not legally compliant or is unsound or fails to comply with the duty to co-operate. Please be as precise as possible. If you wish to support the legal compliance or soundness of the Local Plan or its compliance with the duty to co-operate, please also use this box to set out your comments.</p> <div style="border: 1px solid black; height: 200px; margin-top: 10px;"></div> <p style="font-size: x-small; margin-top: 10px;">Continue on a separate sheet if necessary</p>

The Bassetlaw Local Plan– Statement of Consultation

Technique	Evidence
	<p>6. Please set out the modification(s) you consider necessary to make the Local Plan legally compliant and sound, in respect of any legal compliance or soundness matters you have identified in Question 5 above.</p> <p><small>(Please note that non-compliance with the duty to co-operate is incapable of modification at examination). You will need to say why each modification will make the Local Plan legally compliant or sound. It will be helpful if you are able to put forward your suggested revised wording of any policy or text. Please be as precise as possible</small></p> <div style="border: 1px solid black; height: 180px; margin: 10px 0;"></div> <p><small>Continue on a separate sheet if necessary</small></p> <p>Please note: In your representation you should provide succinctly all the evidence and supporting information necessary to support your representation and your suggested modification(s). You should not assume that you will have a further opportunity to make submissions.</p> <p>After this stage, further submissions may only be made if invited by the Inspector, based on the matters and issues he or she identifies for examination.</p> <p>7. If your representation is seeking a modification to the plan, do you consider it necessary to participate in examination hearing session(s)?</p> <p>Yes, I wish to participate in hearing session(s) Yes <input type="checkbox"/></p> <p>No, I do not wish to participate in hearing session(s) No <input type="checkbox"/></p> <p>8. If you wish to participate in the hearing session(s), please outline why you consider this to be necessary:</p> <div style="border: 1px solid black; height: 50px; margin: 10px 0;"></div> <p><small>Please note that the inspector will make the final decision as to who is necessary to participate in hearing sessions, and to which hearing session(s) they should attend, and they will determine the most appropriate procedure to adopt to hear those who wish to participate at the examination hearings.</small></p>

The Bassetlaw Local Plan– Statement of Consultation

Technique	Evidence
	Above is a copy of the Statement of Representations Procedure that was published in various local newspapers prior to the 2021 Reg19 Consultation