




**FIGURE 4**  
Landscape Description Units - Sherwood

© Crown copyright. All rights reserved.  
Nottinghamshire County Council, 100019713, 2009

**Key**

-  Nottinghamshire County boundary
-  Bassetlaw District boundary
-  Character area boundary

