

Legend

- Bassetlaw District Boundary
- Main Urban Areas
- 2028 Development AADT**
- No Count Data
- Under 20,000 Vehicles
- 20,000 - 40,000 Vehicles
- 40,000 - 60,000 Vehicles
- Over 60,000 Vehicles

Note: Values outside of the district are indicative only.

C	Figure title update	JJC	ASG	ASG	07/02/14
B	Update to SHLAA development sites in Retford	JJC	ASG	ASG	18/11/13
A	Update to committed development and count data	JJC	ASG	ASG	06/02/13
REV	DESCRIPTION	BY	CHK	APP	DATE

Client:



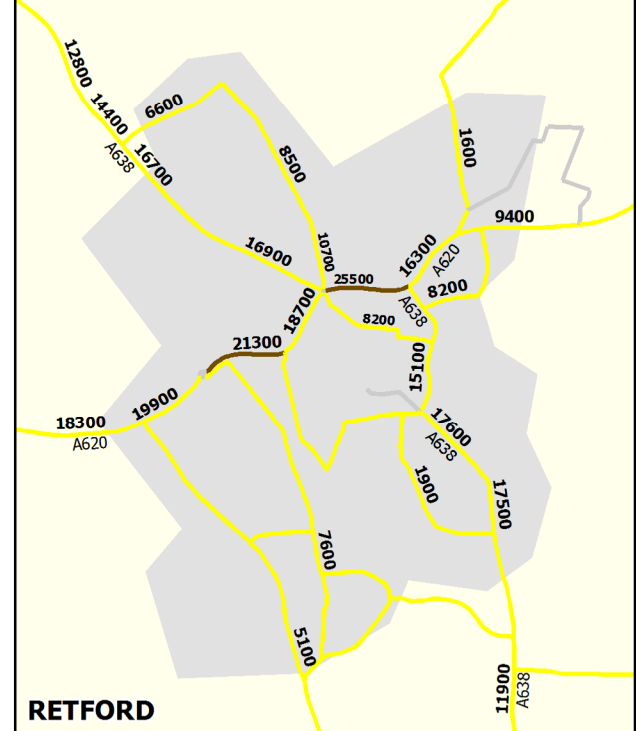
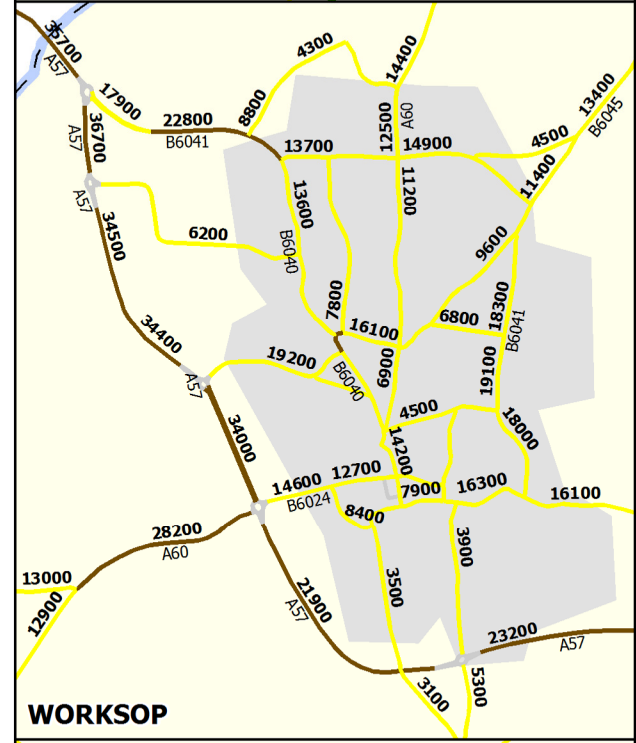
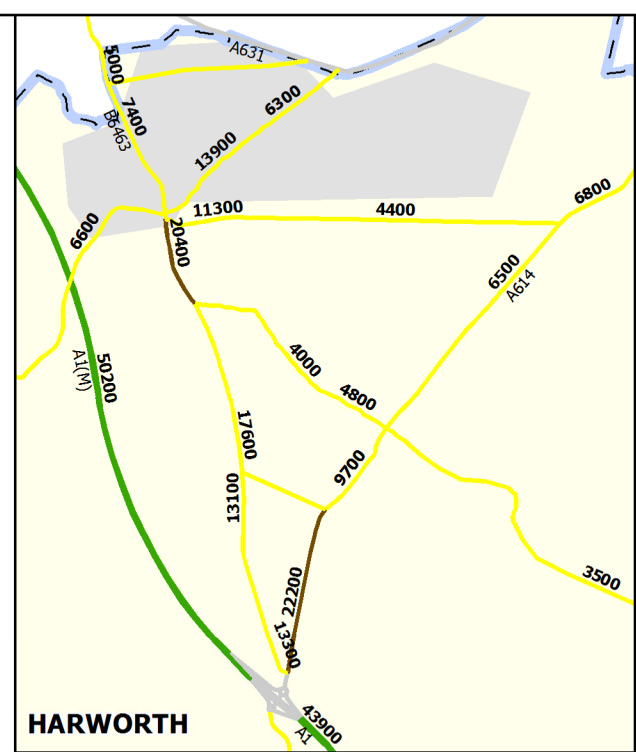
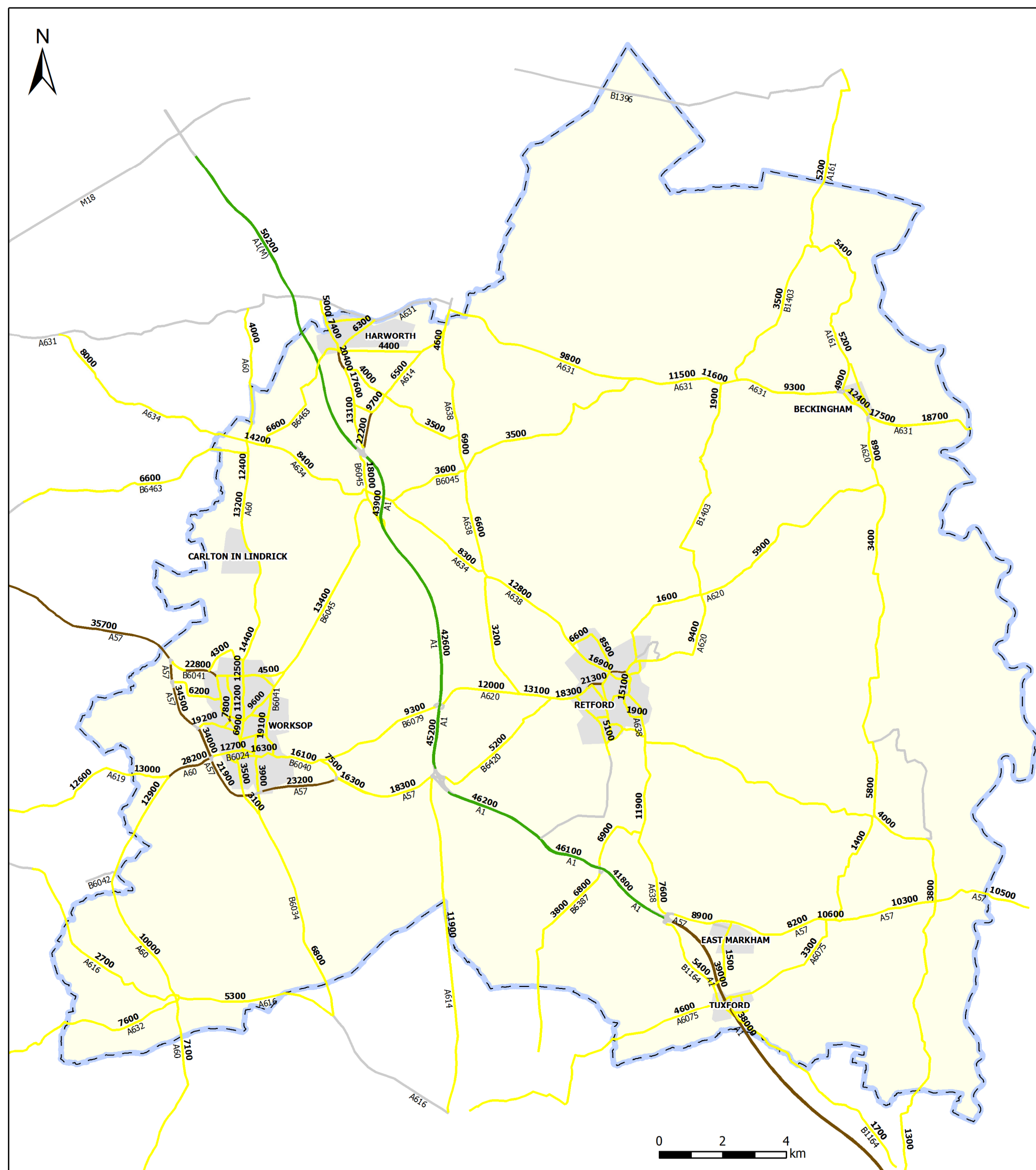
EXECUTIVE PARK
 AVALON WAY
 ANSTEY
 LEICESTER
 LE7 7GR
 TEL: +44 (0)116 234 8000
 FAX: +44 (0)116 234 8001
 e-mail: leicester@wyg.com



Project:
 Site Allocations D.P.D. Modelling Support

Drawing Title:
 Figure 11
 2028 Allocation Development Flows AADT

Scale @ A3	Drawn	Date	Checked	Date	Approved	Date
NTS	JJC	17/09/12	ASG	17/09/12	ASG	17/09/12
Project No.	Office	Type	Drawing No.	Revision		
A078085	35	18	008	C		



Legend

- Bassetlaw District Boundary
- Main Urban Areas
- AAADT Flows (2-way VPD)**
- No Count Data
- Under 20,000 Vehicles
- 20,000 - 40,000 Vehicles
- 40,000 - 60,000 Vehicles
- Over 60,000 Vehicles

Note: Values outside of the district are indicative only.

C	Figure title update	JJC	ASG	ASG	07/02/14
B	Update to SHLAA development sites in Retford	JJC	ASG	ASG	18/11/13
A	Update to committed development and count data	JJC	ASG	ASG	06/02/13
REV	DESCRIPTION	BY	CHK	APP	DATE

Client:



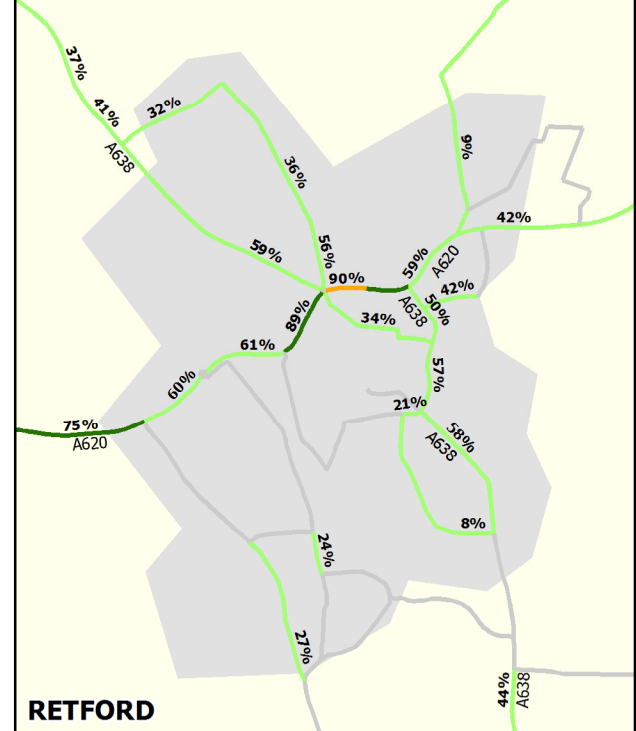
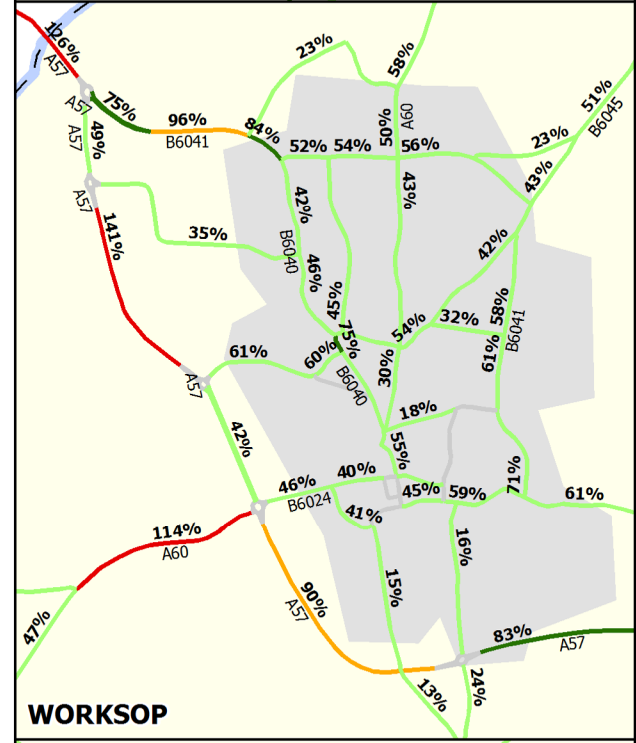
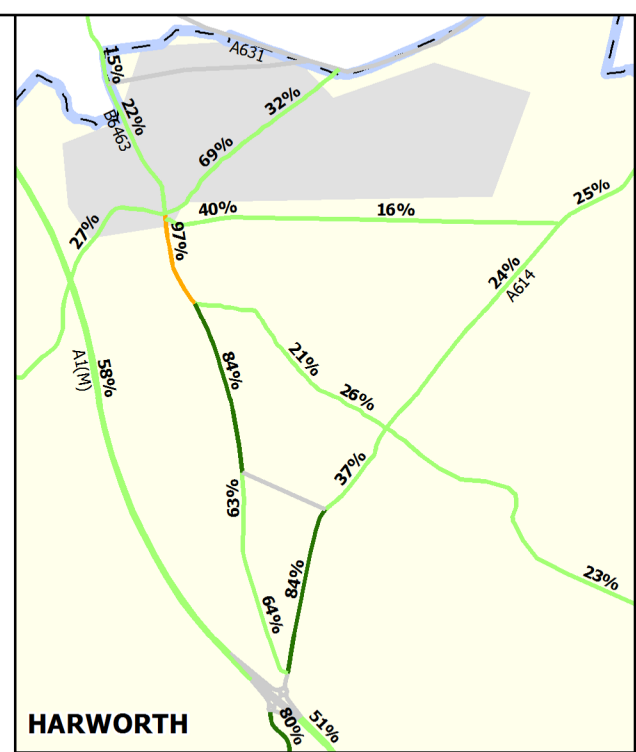
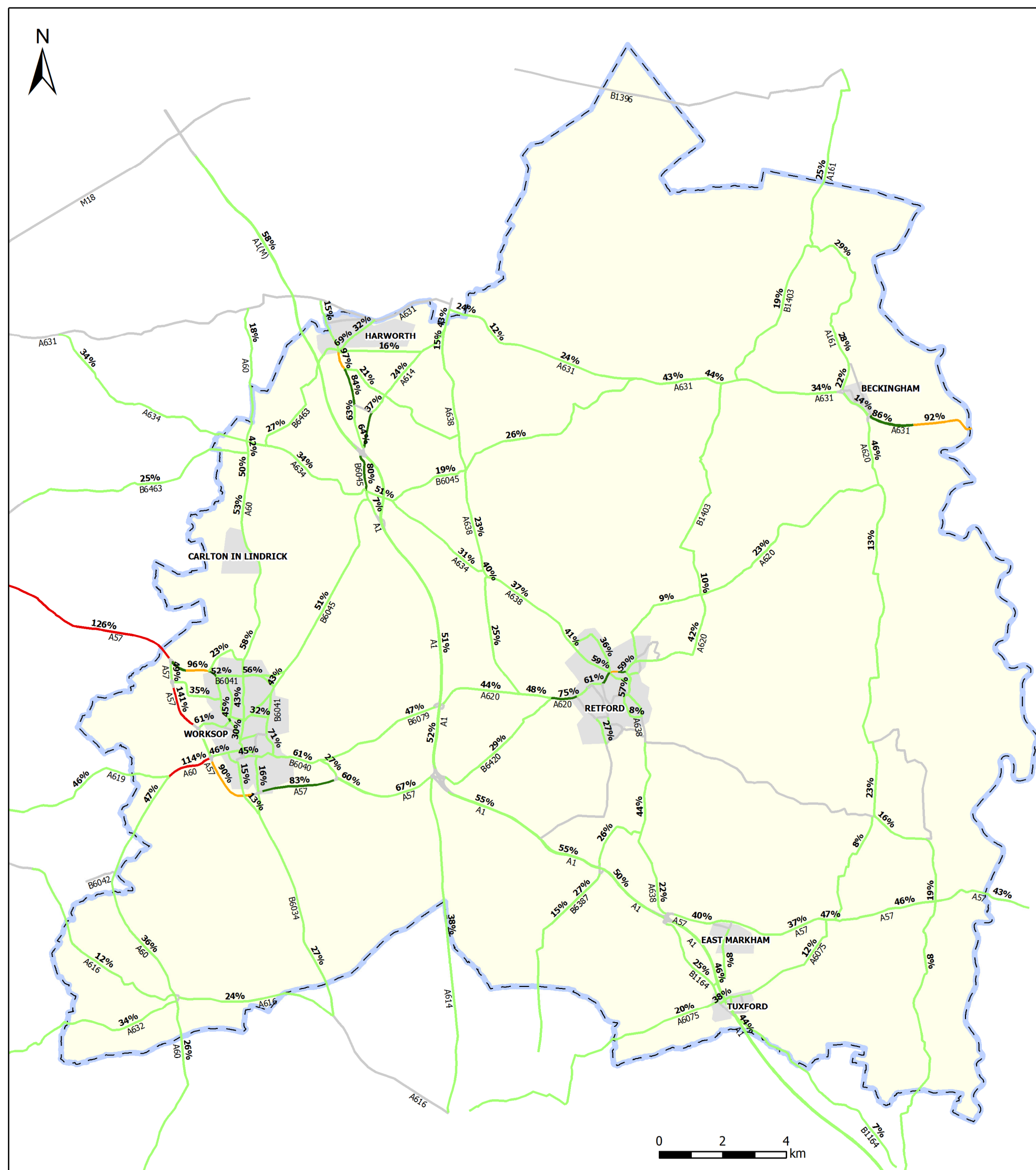
EXECUTIVE PARK
 AVALON WAY
 ANSTEY
 LEICESTER
 LE7 7GR
 TEL: +44 (0)116 234 8000
 FAX: +44 (0)116 234 8001
 e-mail: leicester@wyg.com



Project:
 Site Allocations D.P.D. Modelling Support

Drawing Title:
 Figure 12
 2028 Base + Committed + Allocation
 Development Flows AADT

Scale @ A3	Drawn	Date	Checked	Date	Approved	Date
NTS	JJC	17/09/12	ASG	17/09/12	ASG	17/09/12
Project No.	Office	Type	Drawing No.	Revision		
A078085	35	18	009	C		



Legend

Bassetlaw District Boundary

Main Urban Areas

Road Link Congestion

No Count Data / Assigned Flow

1% - 74%

75% - 89%

90% - 99%

100% and greater

Note: Values outside of the district are indicative only.

C	Figure title update	JJC	ASG	ASG	07/02/14
B	Update to SHLAA development sites in Retford	JJC	ASG	ASG	18/11/13
A	Update to committed development and count data	JJC	ASG	ASG	06/02/13
REV	DESCRIPTION	BY	CHK	APP	DATE

Client:



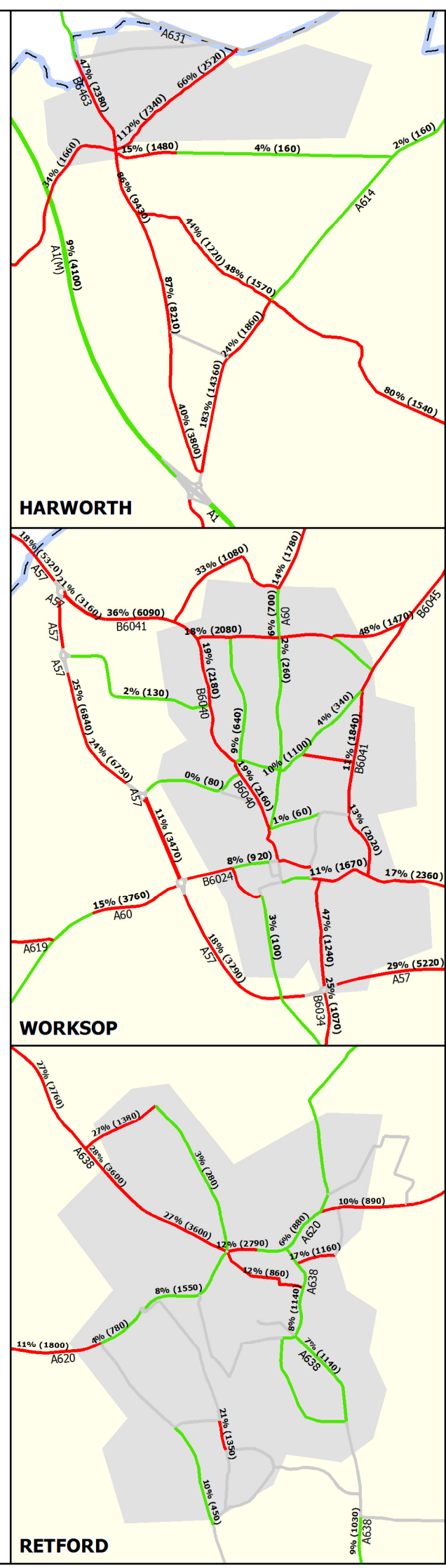
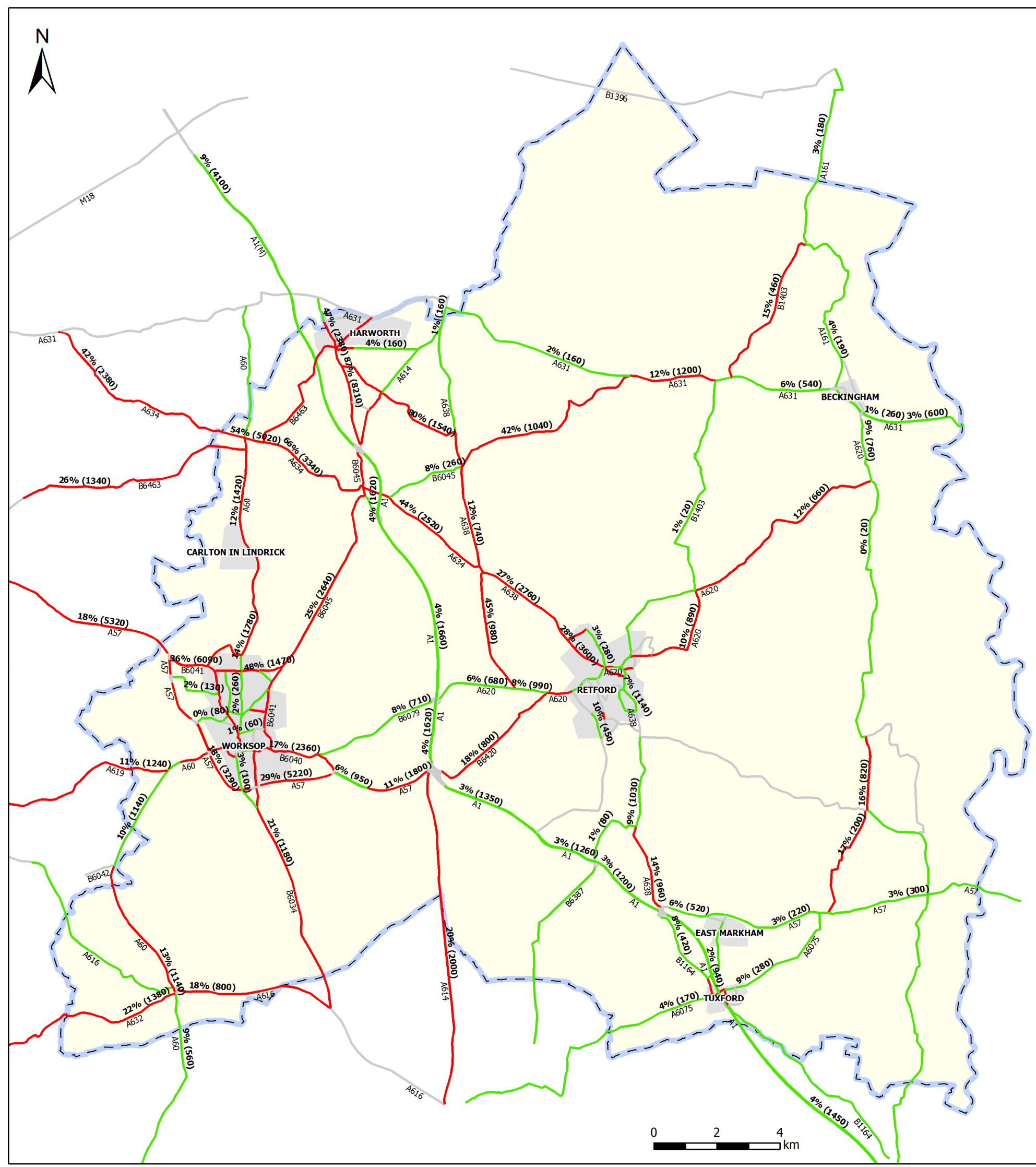
EXECUTIVE PARK
 AVALON WAY
 ANSTEEY
 LEICESTER
 LE7 7GR
 TEL: +44 (0)116 234 8000
 FAX: +44 (0)116 234 8001
 e-mail: leicester@wyg.com



Project:
 Site Allocations D.P.D. Modelling Support

Drawing Title:
 Figure 13
 2028 Network Stress Plan: Base + Committed + Allocation Development

Scale @ A3	Drawn	Date	Checked	Date	Approved	Date
NTS	JJC	17/09/12	ASG	17/09/12	ASG	17/09/12
Project No.	Office	Type	Drawing No.	Revision		
A078085	35	18	010	C		



Legend

- Bassetlaw District Boundary
- Main Urban Areas

Growth (AADT % Increase of Base)

- No Base Count Data
- 0 - 10%
- Over 10%

Note: Values outside of the district are indicative only.

C	Figure title update	JJC	ASG	ASG	07/02/14
B	Update to SHLAA development sites in Retford	JJC	ASG	ASG	18/11/13
A	Update to committed development and count data	JJC	ASG	ASG	06/02/13
REV	DESCRIPTION	BY	CHK	APP	DATE

Client:



BASSETLAW
DISTRICT COUNCIL
NORTH NOTTINGHAMSHIRE

EXECUTIVE PARK
AVALON WAY
ANSTEY
LEICESTER
LE7 7GR



TEL: +44 (0)116 234 8000
FAX: +44 (0)116 234 8001
e-mail: leicester@wyg.com

Project:
Site Allocations D.P.D. Modelling Support

Drawing Title:
Figure 14
2028 Development Allocation as Percentage of Base + Committed AADT

Scale @ A3	Drawn	Date	Checked	Date	Approved	Date
NTS	JJC	17/09/12	ASG	17/09/12	ASG	17/09/12
Project No.	Office	Type	Drawing No.	Revision		
A078085	35	18	011	C		

