

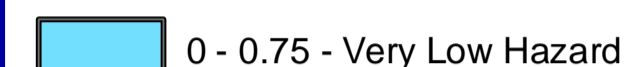
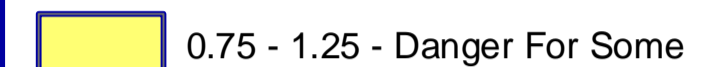
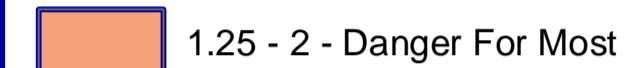
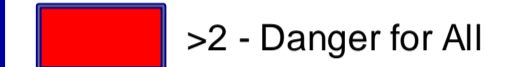
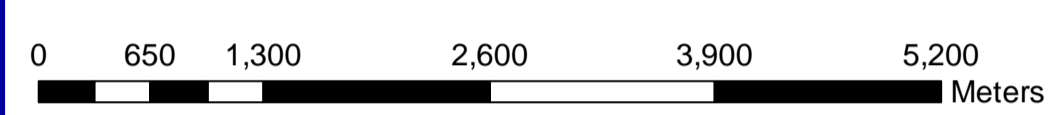




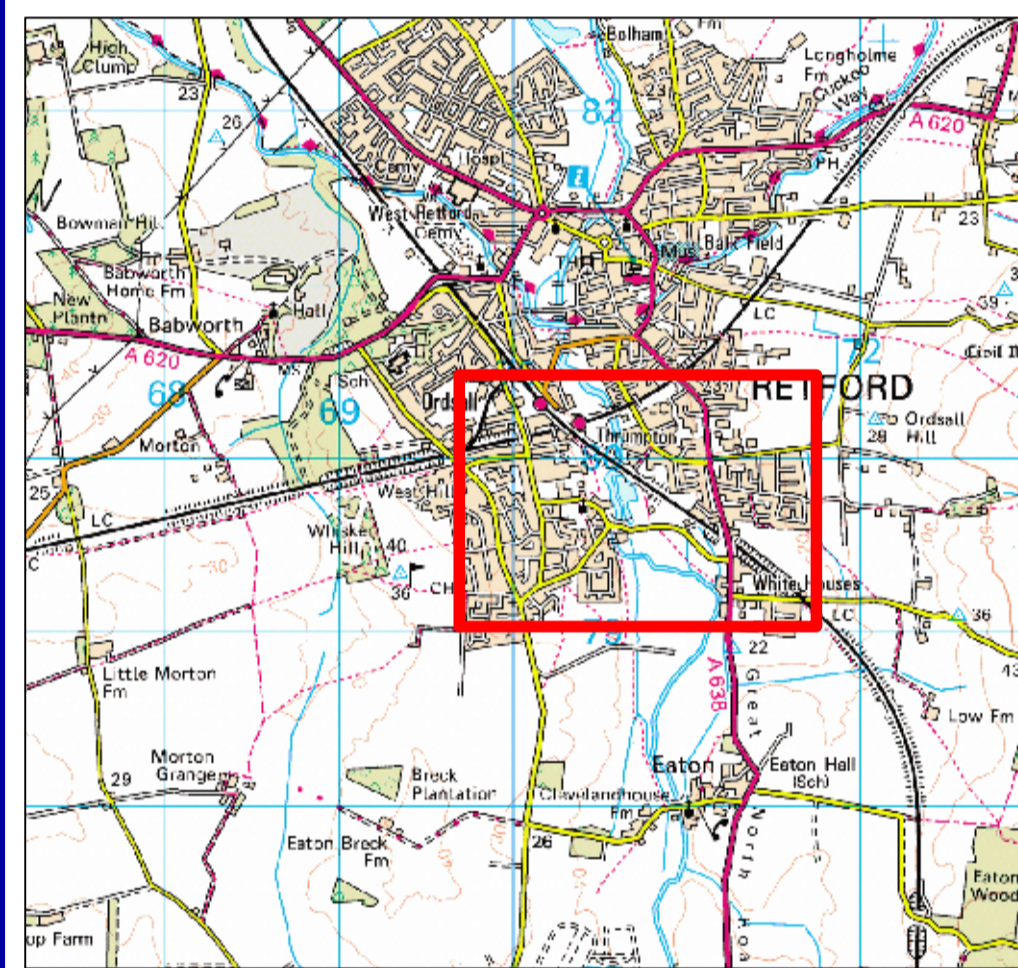
Flood hazard is mapped according to the methodology given in the DEFRA report FD2320. This methodology was clarified and affirmed in the Supplementary Note published in May 2008

**LEGEND**

-  Informal Defences
  -  EA Maintained Defences
- Breach Hazard**
-  0 - 0.75 - Very Low Hazard
  -  0.75 - 1.25 - Danger For Some
  -  1.25 - 2 - Danger For Most
  -  >2 - Danger for All



**KEYPLAN**



Reproduced from Ordnance Survey mapping with the permission of Ordnance Survey on behalf of the Controller of Her Majesty's Stationery Office. © Crown copyright 2009. All rights reserved.  
 Unauthorised reproduction infringes Crown copyright and may lead to prosecution or civil proceedings. Bassetlaw District Council. Licence number 10019517.

Rev.	Modifications	Date	Drawn	Checked	Approved



South Barn  
 Broughton Hall  
 Skipton  
 North Yorkshire  
 BD23 3AE  
 United Kingdom

[www.jbaconsulting.co.uk](http://www.jbaconsulting.co.uk)  
 +44 (0)1756 799919  
 +44 (0)1756 799449  
 info@jbaconsulting.co.uk



for  
**BASSETLAW DISTRICT COUNCIL**  
 STRATEGIC FLOOD RISK ASSESSMENT  
 RETFORD 100 YEAR BREACH HAZARD MAP

This document is the property of Jeremy Benn Associates Ltd. It shall not be reproduced in whole or in part, nor disclosed

Scale:	1:2,500	Drawn:	MHEMSWORTH (May 2009)
		Checked:	KSHUTTLEWORTH
		Approved:	D PETTIFER

Digital File Name: Final\_Retford\_100yr BR hazard1.mxd

Drawing Number:	2008s3509 - 044	Sheet No.:	1 of 3	Status:	FINAL	Rev.:	
-----------------	-----------------	------------	--------	---------	-------	-------	--

This information was prepared by JBA Consulting solely for use by Bassetlaw District Council and the Environment Agency. JBA Consulting accepts no responsibility for reliance on this information other than by Bassetlaw District Council or the Environment Agency.

Whilst all reasonable care has been taken in this assessment, we cannot guarantee that flooding depths and outlines may not vary from those stated. The assessment of weather generated flooding is inexact and analysis is limited by the accuracy of recorded data.

Probability of flooding is expressed as the likelihood of an event being exceeded in a given year. This is a statistical estimate based on available historical data, referred to as "1 in 100 (1%) annual chance flood even or similar". It is essential to appreciate that a 1 in 100 year flood even can occur more than once in a 100 year period.