





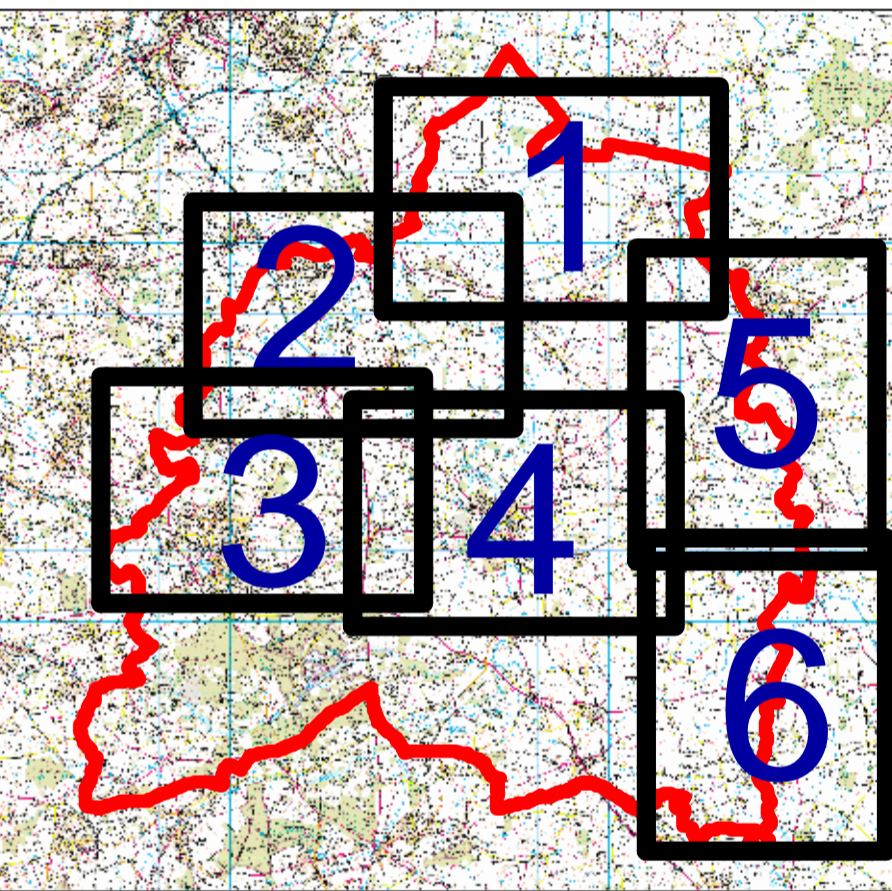


The fluvial flood outlines shown are indicative based on current information and modelling software.  
 Flood risk from sources other than the river are shown on separate drawings.

**LEGEND**

-  Refer to Flood Dynamic Maps for more accurate flood outlines in this area
-  Bassetlaw Council Boundary
-  20/25 year defended flood outline (Flood Zone 3b)
-  100 year defended flood outline (Flood Zone 3a)
-  100 year +CC defended flood outline
-  1000 year defended flood outline (Flood Zone 2)

**KEYPLAN**



Reproduced from Ordnance Survey mapping with the permission of Ordnance Survey on behalf of the Controller of Her Majesty's Stationery Office. © Crown copyright 2009. All rights reserved.  
 Unauthorised reproduction infringes Crown copyright and may lead to prosecution or civil proceedings. Bassetlaw District Council. Licence number 100019517.

Rev.	Modifications	Date	Drawn	Checked	Approved



for  
**BASSETLAW DISTRICT COUNCIL**

**STRATEGIC FLOOD RISK ASSESSMENT (SFRA)**  
**DEFENDED FLOOD OUTLINES VIEW 3 OF 6**

This document is the property of Jeremy Benn Associates Ltd. It shall not be reproduced in whole or in part, nor disclosed to a third party, without the permission of Jeremy Benn Associates Ltd.

1:2000 @ A1	Drawn	<b>K BHUTLEWORTH</b> (July 2009)
	Checked	
	Approved	<b>D PETTIFER</b>

Digital File: Defended Outlines View 3.mxd  
 Name: