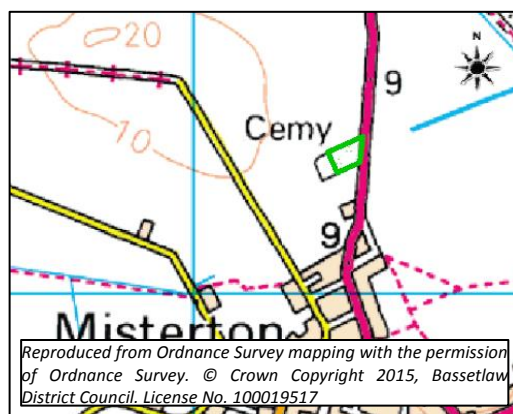


**Unregistered Park & Garden:
Misterton Cemetery**

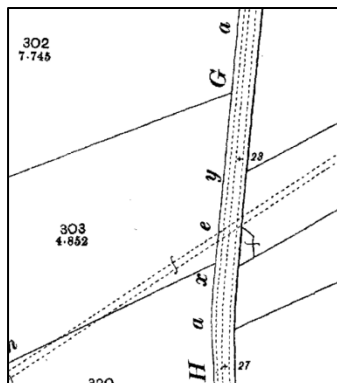
**NCC/BDC Ref:
UPG38**

**Date(s):
c1912**

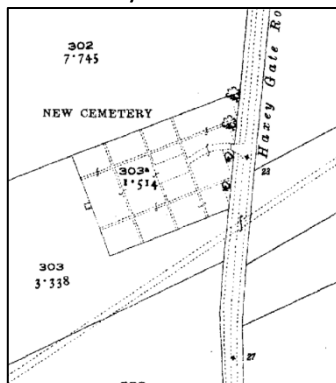


Description & historic information:

Municipal cemetery, off Haxey Road, earliest burial appears to be 1912. Regular grid layout, with brick wall to front boundary with stone copings, iron railings, central gateway, brick and stone gate piers and iron gates. Elsewhere the boundary is marked by hawthorn hedges and regularly spaced sycamore trees. Cemetery contains a variety of significant gravestones and monuments. Site was extended westwards in late-20th century.



1899 OS Map



1921 OS Map




Aerial photograph of Misterton Cemetery, taken 2007 (source: Bassetlaw District Council)

Features of significance:

Front boundary wall, railings and gates. Various significant gravestones and monuments, including 2 military graves. Numerous mature trees throughout with boundary hedges.



Front boundary wall, railings, gate piers and gates



Interior of cemetery

Listed Buildings:	n/a
Scheduled Ancient Monuments:	n/a
Conservation Area:	n/a
Local Interest Buildings:	n/a

Misterton Cemetery

