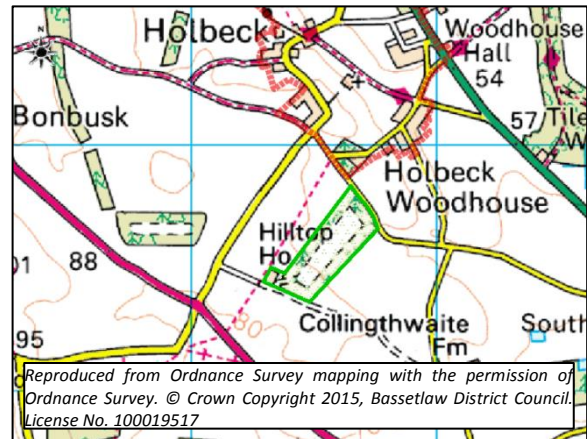


**Unregistered Park & Garden:**  
**Little Remise, Holbeck**

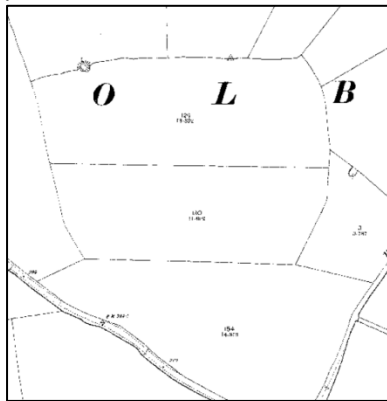
**NCC/BDC Ref:**  
**UPG32**

**Date(s):**  
 Early-C20

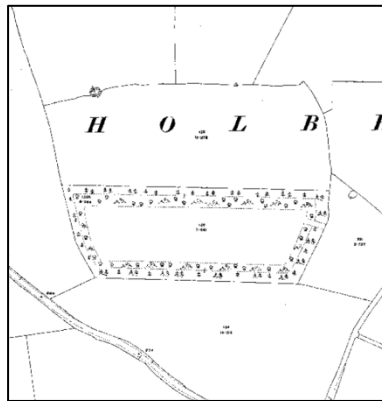


**Description & historic information:**

Rectangular remise comprising area of open grassland with tree/hedge belt around the entire boundary, off Park Lane. Early-20<sup>th</sup> century in date, created to aid hunting. Aldo Leopold<sup>1</sup> defines a remise as *“a small covert, an acre or two in size, of mixed trees planted just for game”*. Probably planted for the 6<sup>th</sup> Duke of Portland.



Extract from 1898 Ordnance Survey



Extract from 1918 Ordnance Survey



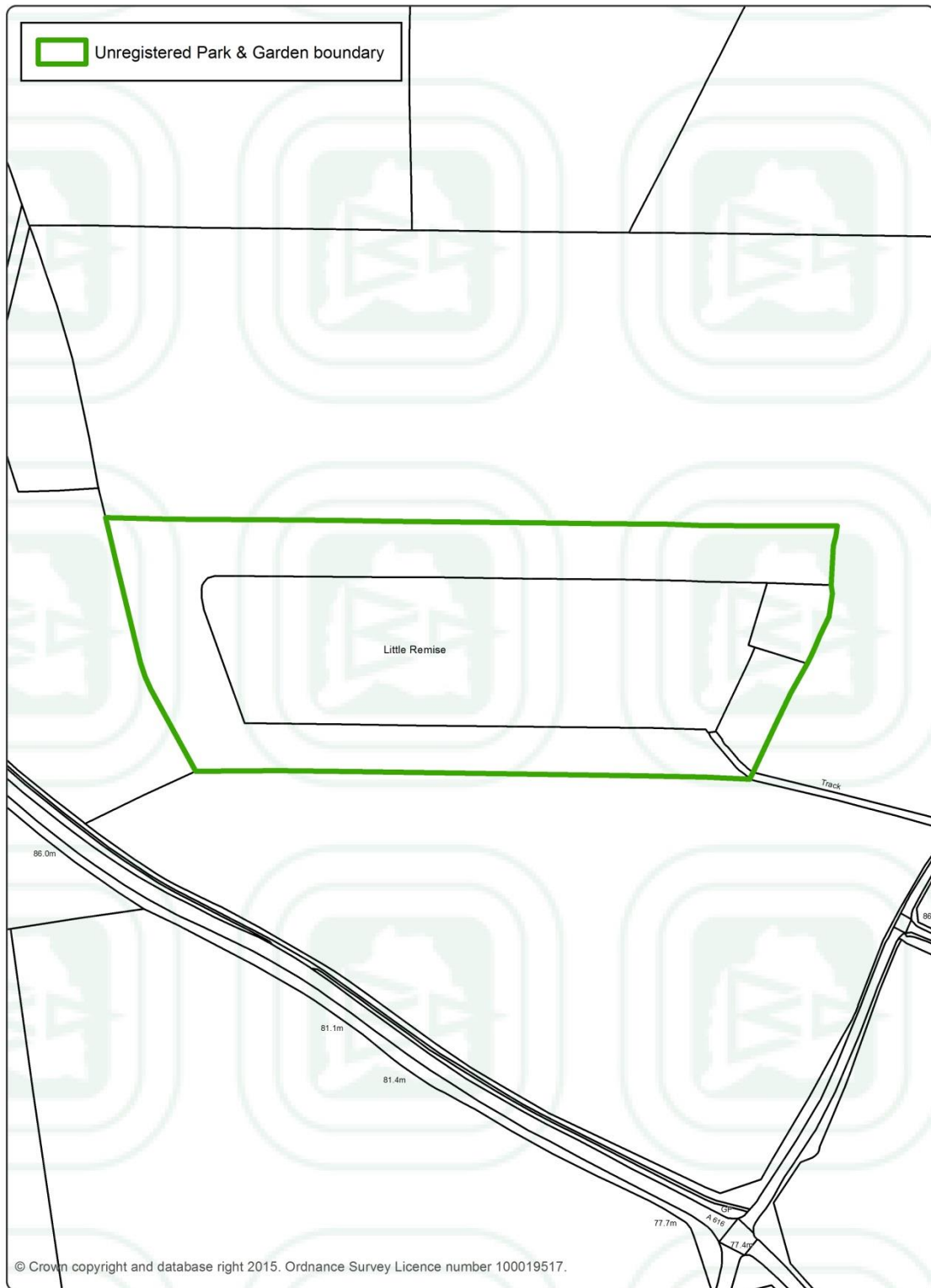
Aerial photograph of site, taken 2007  
 (source: Bassetlaw District Council)

**Features of significance:**

Tree-lined rectangular enclosure of open space, currently arable, originally laid out for hunting.

<b>Listed Buildings:</b>	n/a
<b>Scheduled Ancient Monuments:</b>	n/a
<b>Conservation Area:</b>	n/a
<b>Local Interest Buildings:</b>	n/a

## Little Remise, Holbeck



© Crown copyright and database right 2015. Ordnance Survey Licence number 100019517.



### References:

<sup>i</sup> Aldo Leopold, 1936 (ed. By B. Callicott & T. Freyfogle, 2001): *Farm Game Management in Silesia', For The Health of the Land – Previously Unpublished Essays and Other Writings.*