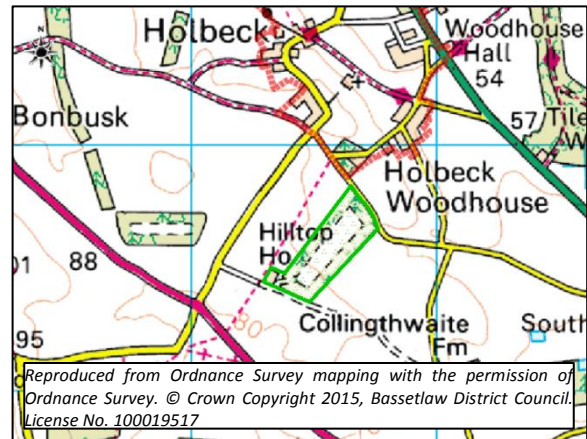


**Unregistered Park & Garden:  
Hill Top Remise, Holbeck**

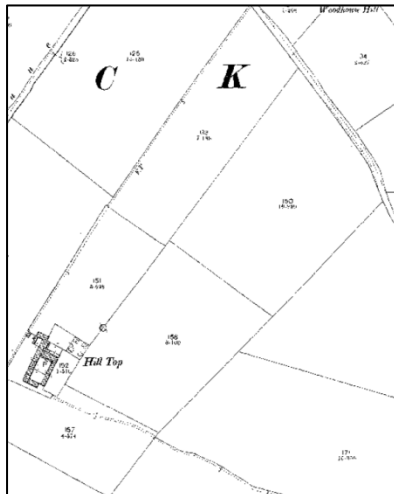
**NCC/BDC Ref:  
UPG24**

**Date(s):  
Early-C20**

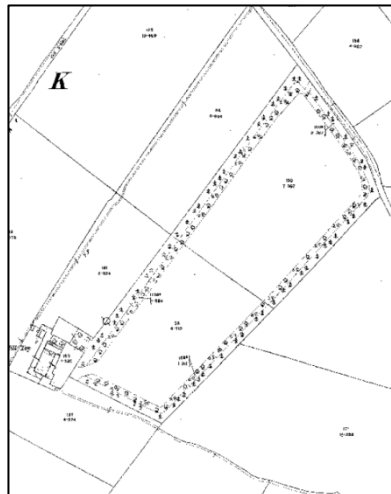


**Description & historic information:**


Rectangular remise comprising area of open grassland with tree/hedge belt around the entire boundary, alongside Elma Lane. Early-20<sup>th</sup> century in date, created to aid hunting. Aldo Leopold<sup>i</sup> defines a remise as “a small covert, an acre or two in size, of mixed trees planted just for game”. Has distinctive entrances at both ends. Probably planted for the 6<sup>th</sup> Duke of Portland. Site is adjacent to Hill Top Farm, an early-19<sup>th</sup> century stone-built farm comprising farmhouse and range of outbuildings.



Extract from 1898 Ordnance Survey



Extract from 1918 Ordnance Survey



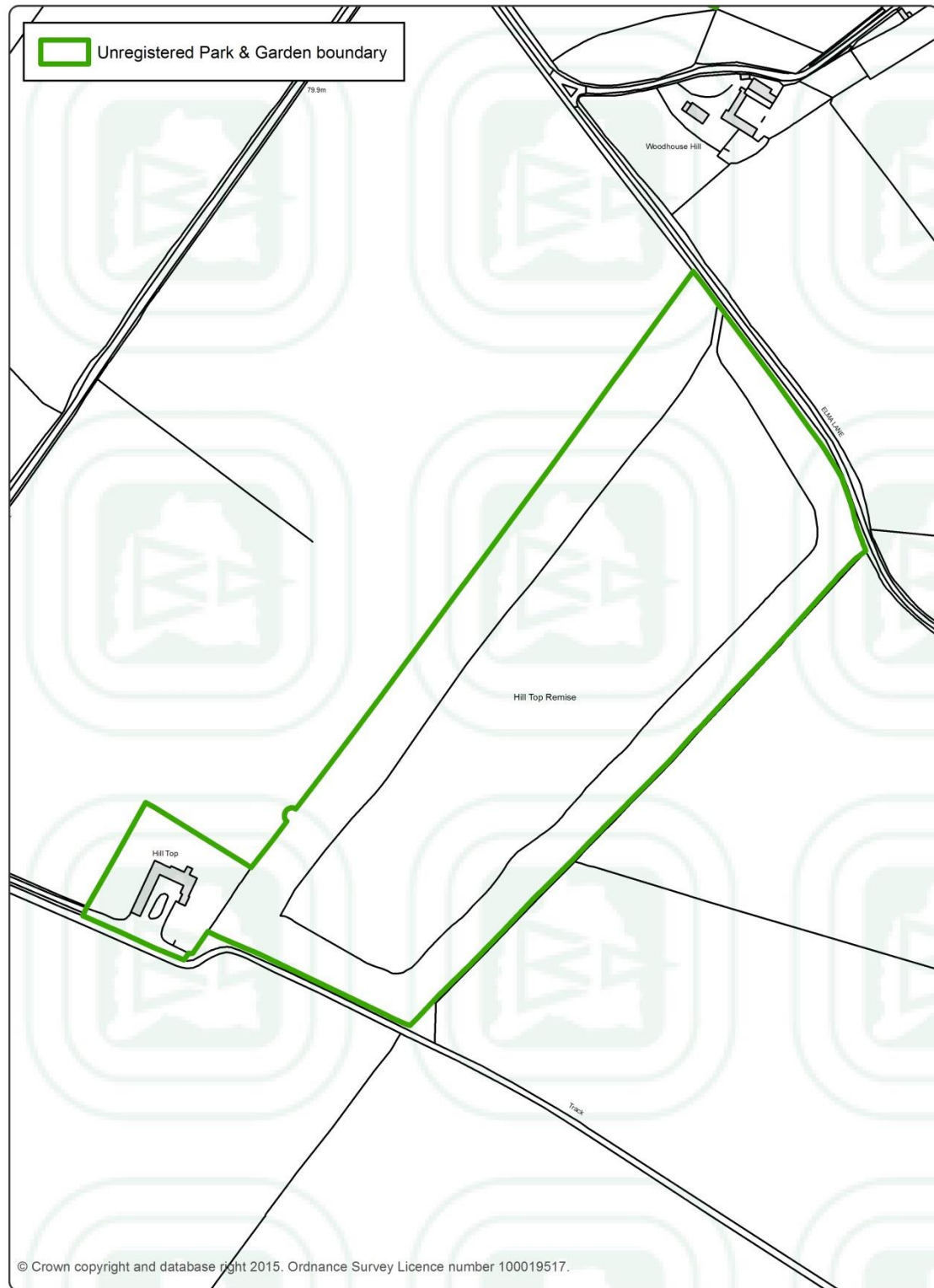
Aerial photograph of site, taken 2007  
(source: Bassetlaw District Council)

**Features of significance:**

Tree-lined rectangular enclosure of open space, currently arable, originally laid out for hunting. Adjacent farmhouse and range of outbuildings, early-19<sup>th</sup> century.

<b>Listed Buildings:</b>	n/a
<b>Scheduled Ancient Monuments:</b>	n/a
<b>Conservation Area:</b>	n/a
<b>Local Interest Buildings:</b>	Hill Top Farm

## Hill Top Remise, Holbeck



 Bassetlaw  
DISTRICT COUNCIL  
North Nottinghamshire



### References:

<sup>i</sup> Aldo Leopold, 1936 (ed. By B. Callicott & T. Freyfogle, 2001): *Farm Game Management in Silesia*, *For The Health of the Land – Previously Unpublished Essays and Other Writings*.