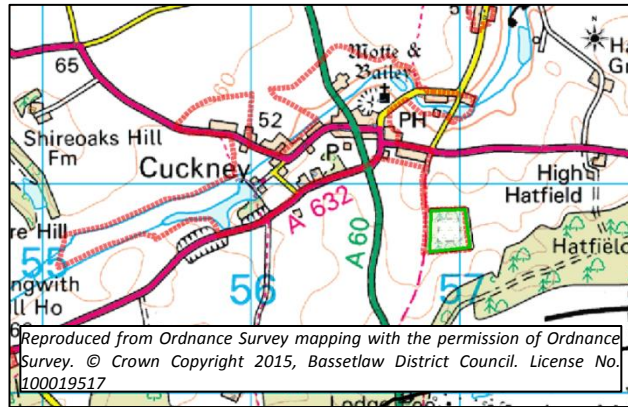


**Unregistered Park & Garden:
Cuckney Hill Remise**

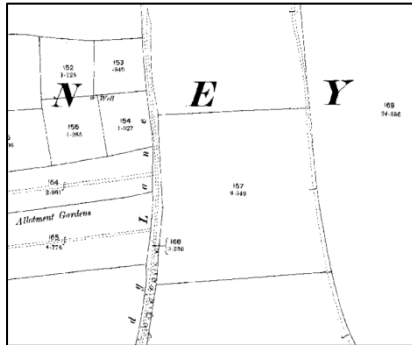
**NCC/BDC Ref:
UPG11**

**Date(s):
Early-C20**

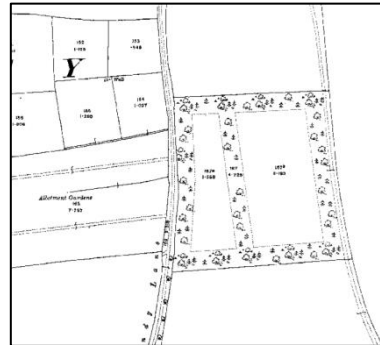


Description & historic information:

Near-square early-20th century remise comprising area of open grassland with tree/hedge belt around entire boundary, alongside Sandy Lane. Created to aid hunting, especially for pheasants (see 1887-1899 County Series map, with early-20th century annotations). Aldo Leopold¹ defines a remise as “a small covert, an acre or two in size, of mixed trees planted just for game”. Site was originally split into two parts with further belt of trees (see 1918 OS map).



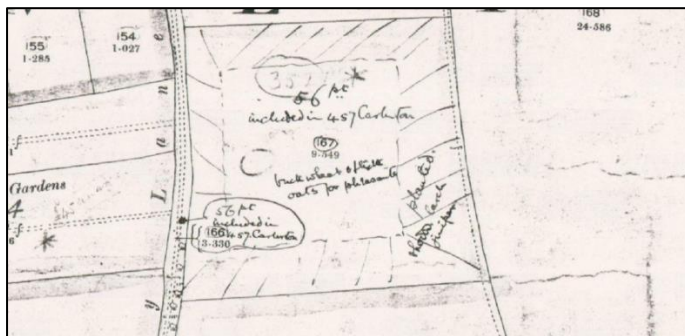
Extract from 1898 Ordnance Survey



Extract from 1918 Ordnance Survey



Aerial photograph of site, taken 2007 (source: Bassetlaw District Council)



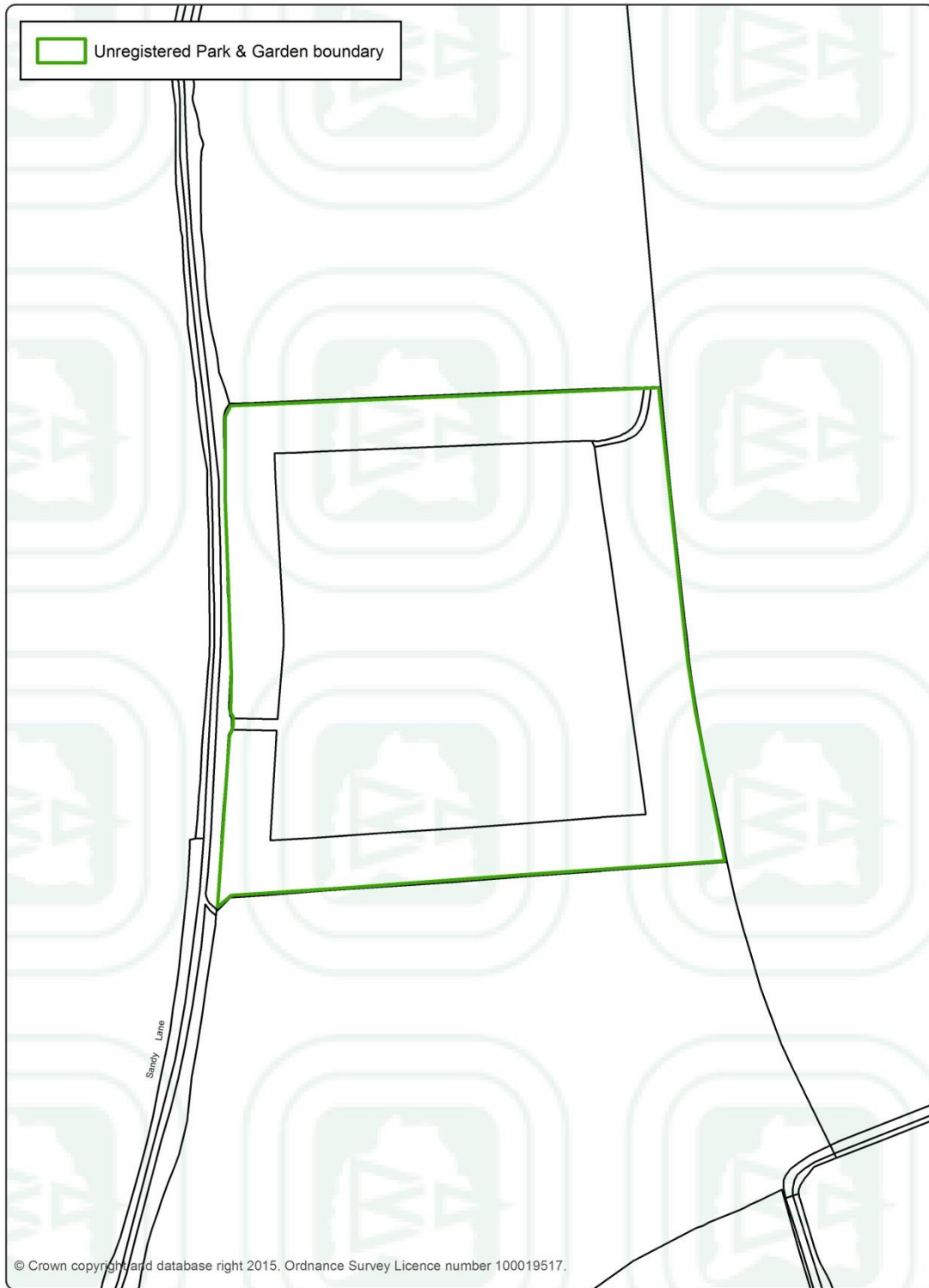
Extract from 1887-1899 County Series Map, with later surveyor notes

Features of significance:

Tree-lined square enclosure of open space, currently grassland. Notes on above map suggest hedges, larch and juniper. Centre was originally buckwheat and field oats (for pheasants).

Listed Buildings:	n/a
Scheduled Ancient Monuments:	n/a
Conservation Area:	Cuckney Conservation Area (designated 16 th June 2010)
Local Interest Buildings:	n/a

Cuckney Hill Remise



References:

ⁱ Aldo Leopold, 1936 (ed. By B. Callicott & T. Freyfogle, 2001): *Farm Game Management in Silesia', For The Health of the Land – Previously Unpublished Essays and Other Writings*