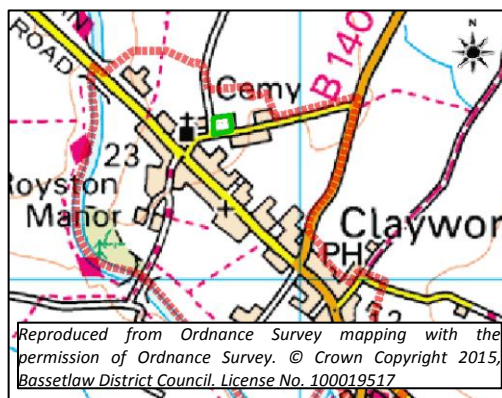


## Unregistered Park & Garden: Clayworth Cemetery

NCC/BDC Ref:  
UPG10

Date(s):  
c1900



### Description & historic information:

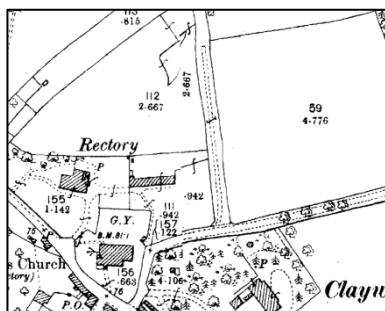
Clayworth Cemetery, opened c1900, on land historically associated with the Rector of St Peter's Church (see 1792 map). Gothic-style lych gate in south west entrance to site (closest to Church), constructed primarily of timber, set on stone foundations with a plain clay tile roof. Within the lych gate opening is a pair of timber gates and above is the inscription: "Through Death to Life". Cemetery is surrounded by hedges (including Holly and Hawthorn) and has a central west-east mature Yew tree-lined path. Various significant gravestones and monuments and a number of mature trees at the western end.



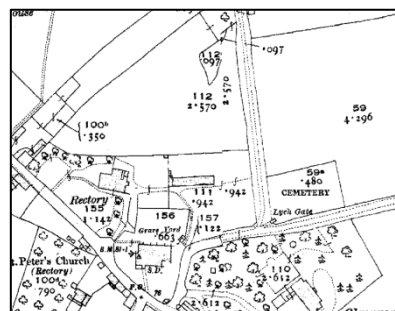
Lych gate



1792 Clayworth Enclosure Map (Source: Nottinghamshire Archives)



1899 OS Map



1921 OS Map



Aerial photograph of Clayworth Cemetery, taken 2007 (source: Bassetlaw District Council)



Yew tree-lined path



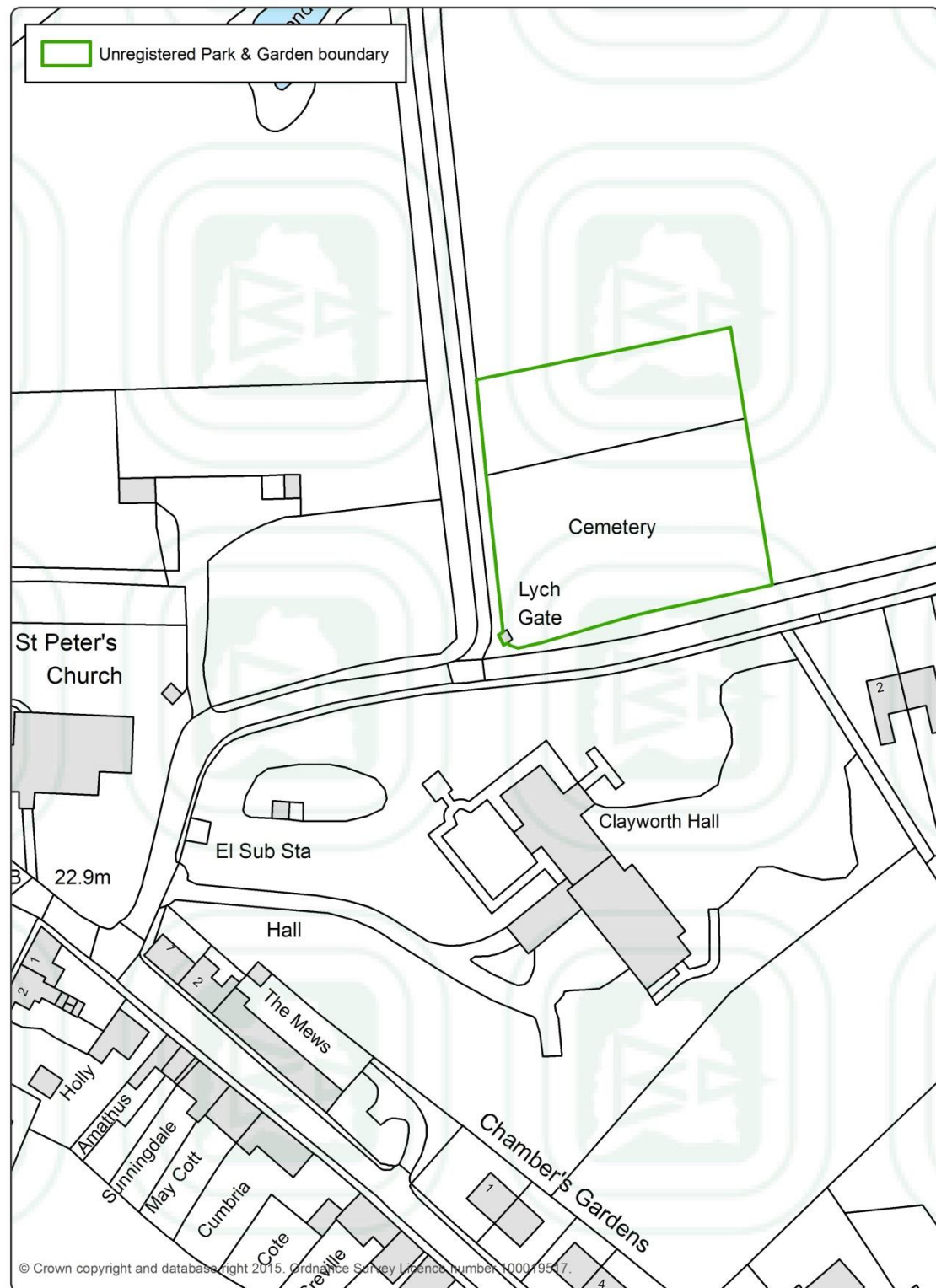
Mature trees at western end

**Features of significance:**

Ornate timber Lych Gate at south-west entrance to cemetery, set on stone foundations and with plain clay tile roof. Yew tree-lined path through site and mature trees at western end. Various styles of gravestones and monuments. Boundary hedges around perimeter of site.

<b>Listed Buildings:</b>	n/a
<b>Scheduled Ancient Monuments:</b>	n/a
<b>Conservation Area:</b>	Clayworth Conservation Area (designated 23 <sup>rd</sup> March 1983) – All relevant unlisted buildings and structures within the Conservation Area are regarded as ‘positive buildings’
<b>Local Interest Buildings:</b>	n/a

## Clayworth Cemetery



© Crown copyright and database right 2015. Ordnance Survey Licence Number 100019547.

**Bassetlaw**  
DISTRICT COUNCIL  
North Nottinghamshire

